

Penn Station Neighborhood Survey

Maps:

Land Use

Lot Control

Zoning

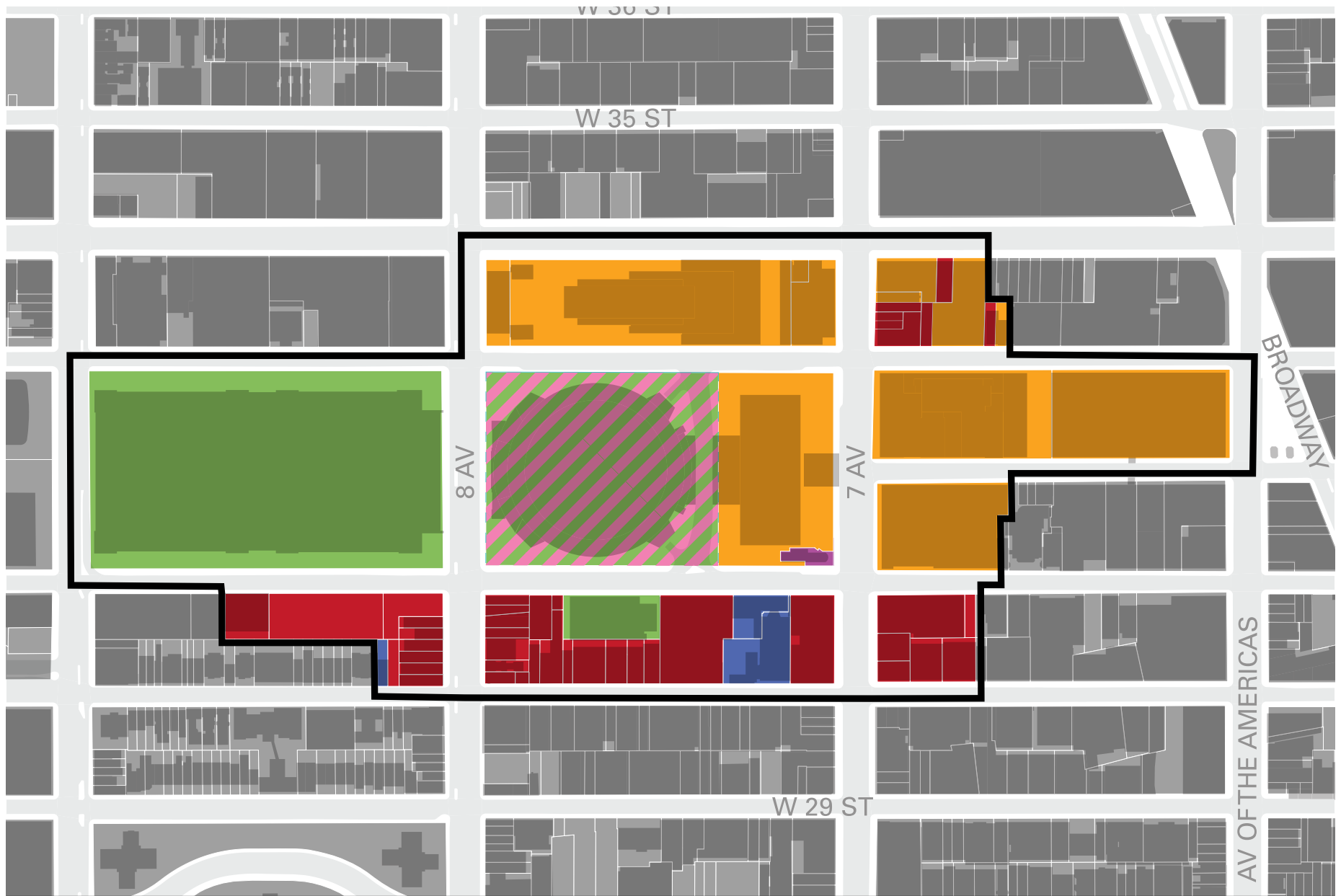
Building Age

Special Districts

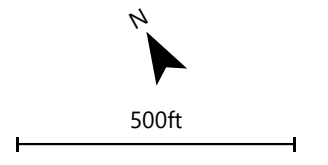
Land Use (Ground Level)



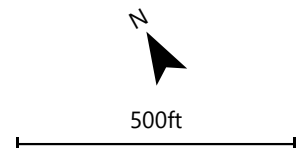
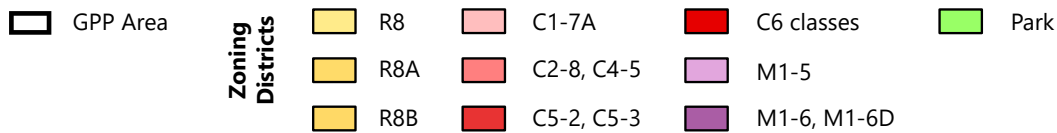
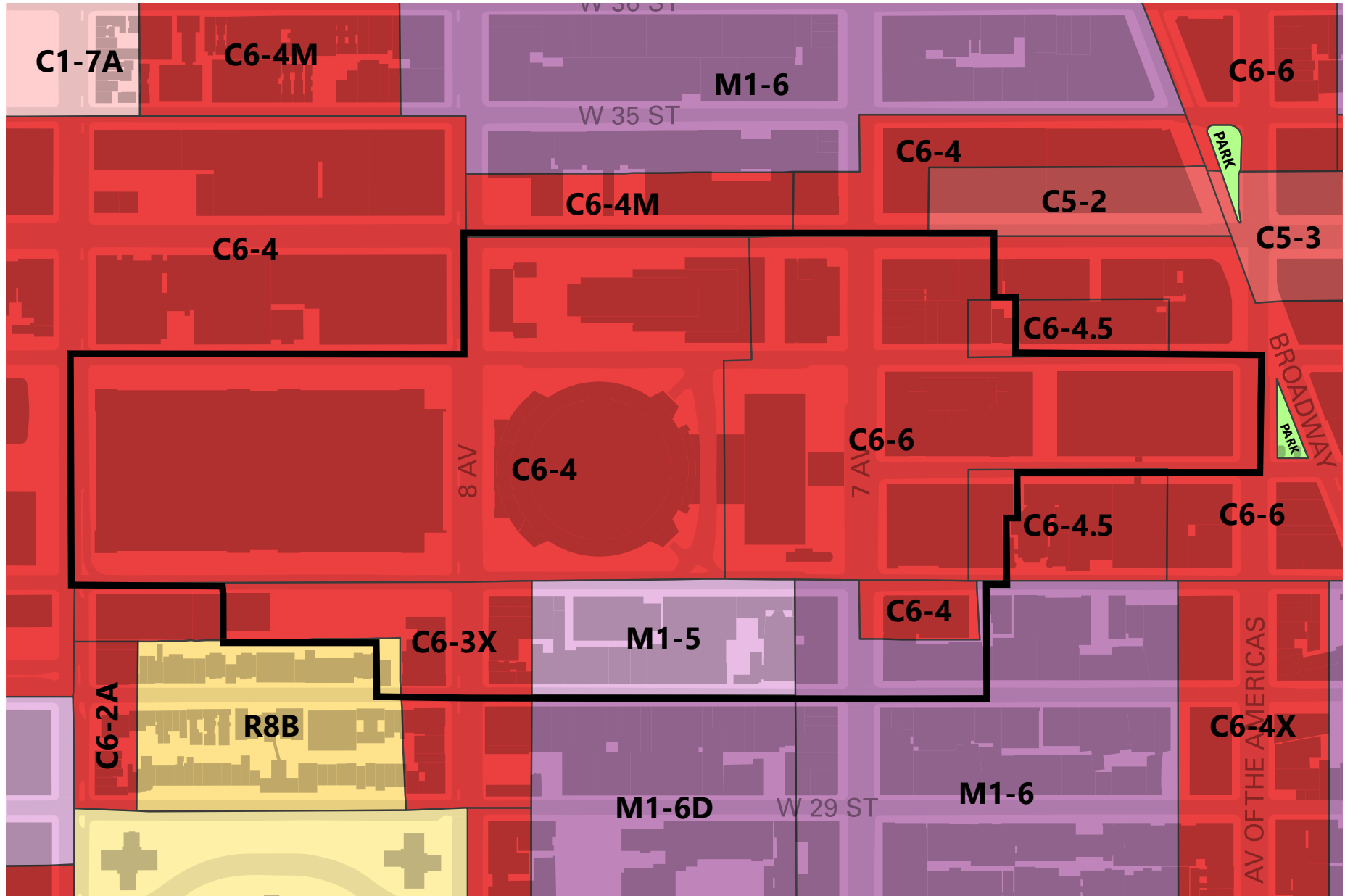
Lot Control (Ground Level)




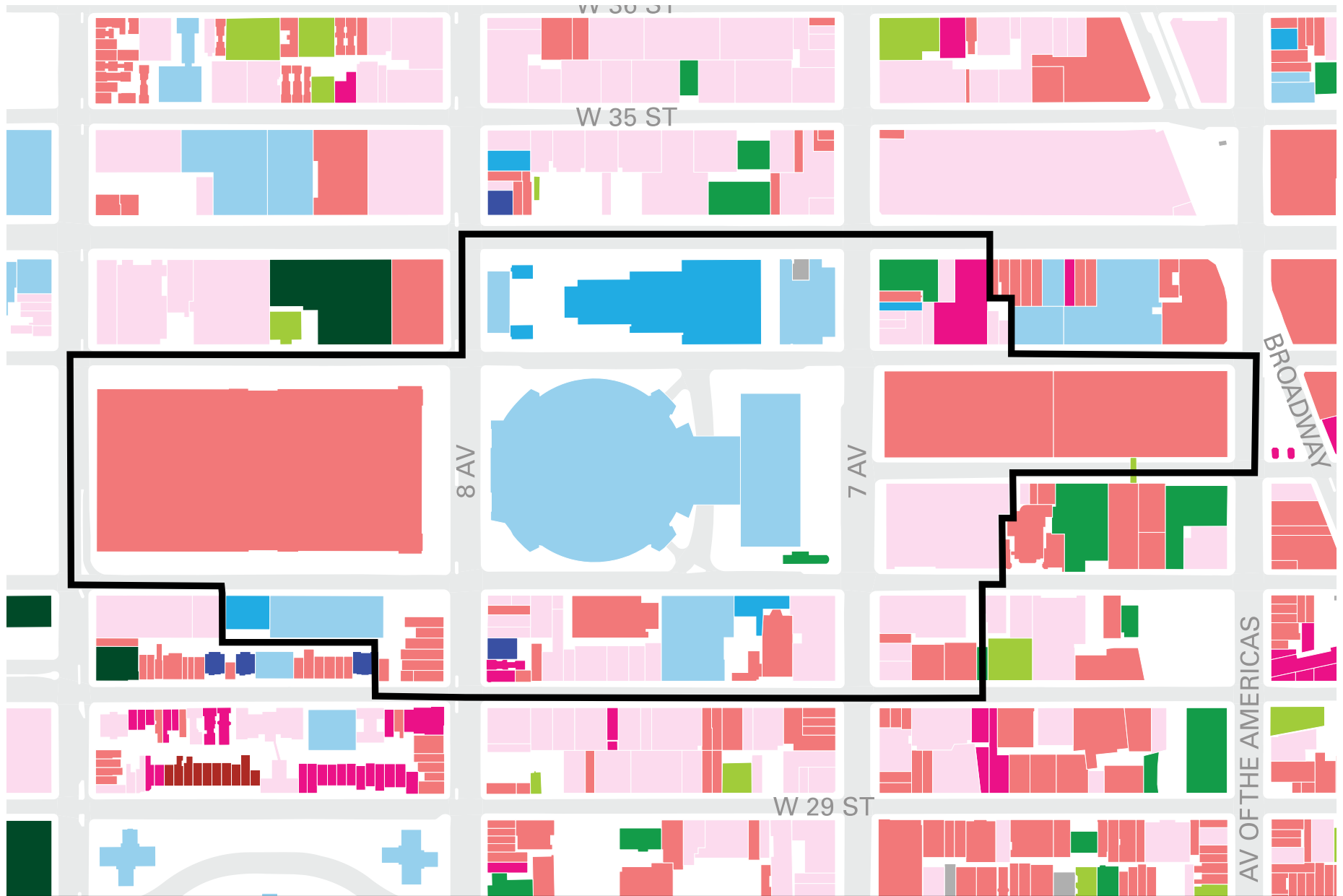
- GPP Area
- Amtrak
- New Jersey Transit
- Vornado
- Religious/Non-Profit
- Private, Other
- Madison Square Garden



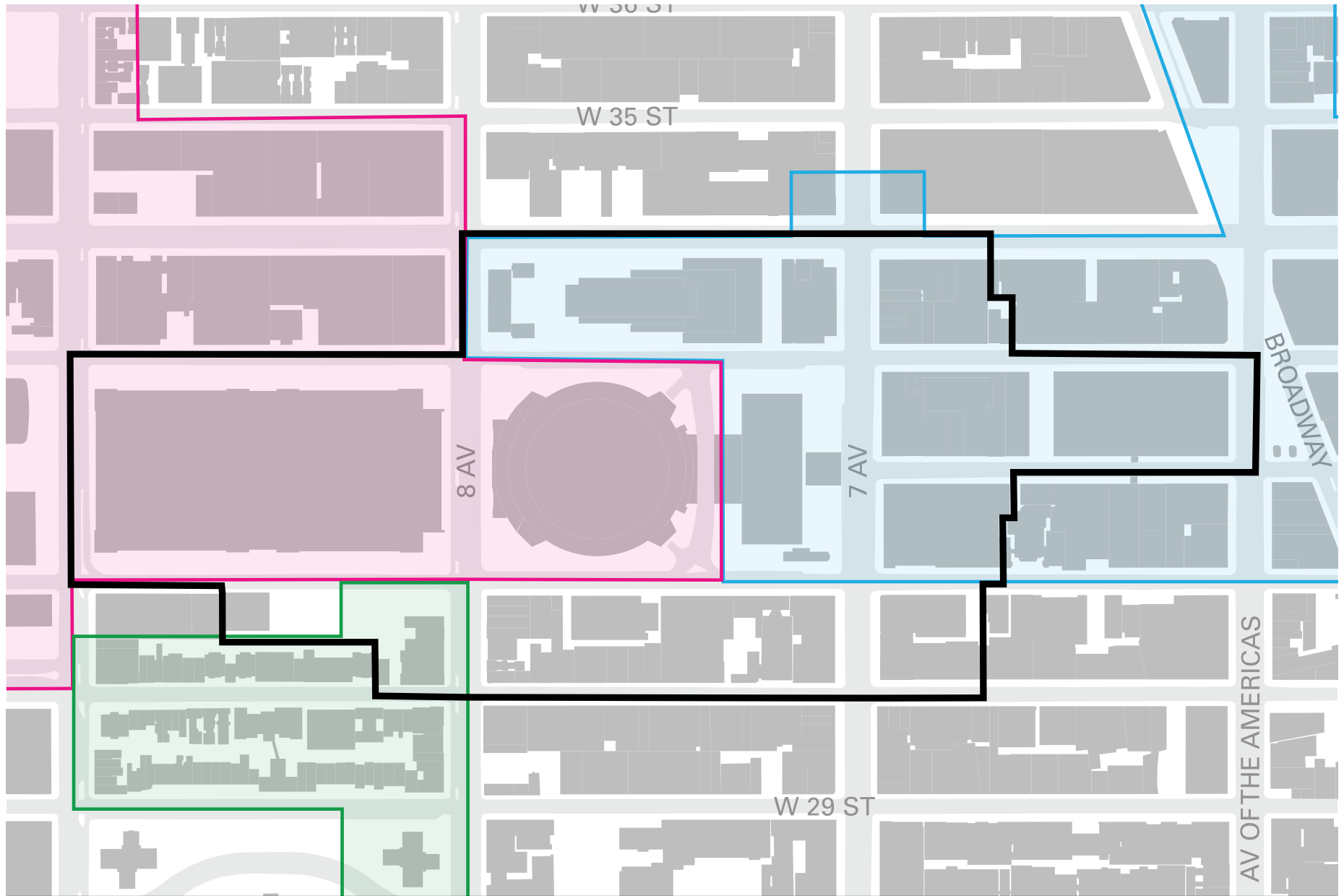
Zoning



Building Age



Special Districts



- GPP Area
- Special Districts**
- Special Midtown District (1982)
- Special Hudson Yards District (2005)
- New Zoning Districts in Chelsea (1999)



500ft