

MAJOR DECIDUOUS TREES

ITEM NO.	SYM	QUAN	GENUS & SPECIES	COMMON NAME	SIZE	BALL	SPACE	REMARKS
611.010164	AH	16	AESCLUSUS HIPPOCASTANUM 'BAUMANII'	HORSE CHESTNUT	60mm CAL	B&B	--	--
611.010164	GT	55	GLEDITSIA TRIACANTHOS INERMIS 'SHADEMASTER'	HONEYLOCUST	60mm CAL	B&B	--	--
611.010164	UF	16	ULMUS 'FRONTIER'	FRONTIER ELM	60mm CAL	B&B	--	--
611.010164	UP	14	ULMUS 'PIONEER'	PIONEER ELM	60mm CAL	B&B	--	--
611.010164	UR	12	ULMUS X PARVIFOLIA 'REGAL'	REGAL ELM	60mm CAL	B&B	--	--
SUBTOTAL 611.010164		113						
611.010165	AR	37	ACER X FREEMANII 'AUTUMN BLAZE'	FREEMAN MAPLE	60mm CAL	B&B	--	--
611.010165	BN	30	BETULA NIGRA	RIVER BIRCH	60mm CAL	B&B	--	STANDARD FORM
611.010165	BNA	58	BETULA NIGRA 'HERITAGE'	HERITAGE RIVER BIRCH	4m HT	B&B	--	MULTI-STEMMED; HEAVY SPECIMEN; SPRING PLANTING
611.010165	LS	18	LIQUIDAMBAR STYRACIFLUA 'MORAINÉ'	MORAINÉ SWEET GUM	60mm CAL	B&B	--	--
611.010165	PC	54	PYRUS CALLERYANA 'CHANTICLEER'	CHANTICLEER CALLERY PEAR	60mm CAL	B&B	--	--
611.010165	QB	19	QUERCUS BICOLOR	SWAMP WHITE OAK	60mm CAL	B&B	--	--
611.010165	QM	6	QUERCUS MACROCARPA	BUR OAK	60mm CAL	B&B	--	--
611.010165	QR	7	QUERCUS ROBUR 'SKYMASTER'	ENGLISH OAK	60mm CAL	B&B	--	--
611.010165	QRA	43	QUERCUS RUBRA	RED OAK	60mm CAL	B&B	--	--
611.010165	ZS	17	ZELKOVA SERRATA 'VILLAGE GREEN'	JAPANESE ZELKOVA	60mm CAL	B&B	--	--
SUBTOTAL 611.010165		289						

A

MINOR DECIDUOUS TREES

ITEM NO.	SYM	QUAN	GENUS & SPECIES	COMMON NAME	SIZE	BALL	SPACE	REMARKS
611.020114	AC	37	AMELANCHIER X GRANDIFLORA 'ROBIN HILL'	SERVICEBERRY	2.5m HT	B&B	--	MULTI-STEMMED
611.020114	CG	14	CRATAEGUS CRUS-GALLI VAR. INERMIS	THORNLESS COCKSPUR HAWTHORN	60mm CAL	B&B	--	SINGLE-STEM TREE FORM
611.020114	CV	50	CRATAEGUS VIRIDIS 'WINTER KING'	WINTER KING HAWTHORN	60mm CAL	B&B	--	--
611.020114	MH	30	MALUS 'HARVEST GOLD'	HARVEST GOLD CRABAPPLE	60mm CAL	B&B	--	--
611.020114	MD	67	MALUS 'DONALD WYMAN'	DONALD WYMAN CRABAPPLE	60mm CAL	B&B	--	PROVIDE (10) HEAVY, SPECIMEN QUALITY FOR ROUNDABOUTS
611.020114	MP	78	MALUS 'PRAIRIE FIRE'	PRAIRIE FIRE CRABAPPLE	60mm CAL	B&B	--	--
611.020114	PV	33	PRUNUS VIRGINIANA 'CANADA RED SELECT'	CANADA RED CHOKECHERRY	60mm CAL	B&B	--	STANDARD FORM
611.020114	SR	61	SYRINGA RETICULATA 'IVORY SILK'	JAPANESE TREE LILAC	60mm CAL	B&B	--	--
SUBTOTAL 611.020114		370						
611.020117	CM	52	CORNUS MAS	CORNELIAN CHERRY DOGWOOD	50mm CAL	B&B	--	MULTI-STEMMED
611.020117	PS	12	PRUNUS SARGENTII 'COLUMNARIS'	SARGENT CHERRY	50mm CAL	B&B	--	--
SUBTOTAL 611.020117		64						

B

EVERGREEN TREES

ITEM NO.	SYM	QUAN	GENUS & SPECIES	COMMON NAME	SIZE	BALL	SPACE	REMARKS
611.030154	JV1	50	JUNIPERUS VIRGINIANA	EASTERN RED CEDAR	1.50m HT	B&B	--	--
611.030154	PO1	13	PICEA OMORIKA	SERBIAN SPRUCE	1.50m HT	B&B	--	--
611.030154	PP1	28	PICEA PUNGENS	BLUE SPRUCE	1.50m HT	B&B	--	GREEN
SUBTOTAL 611.030154		91						
611.030174	JV	52	JUNIPERUS VIRGINIANA	EASTERN RED CEDAR	2.00m HT	B&B	--	PROVIDE (10) HEAVY, SPECIMEN QUALITY FOR ROUNDABOUTS
611.030174	PO	6	PICEA OMORIKA	SERBIAN SPRUCE	2.00m HT	B&B	--	--
611.030174	PP	19	PICEA PUNGENS	BLUE SPRUCE	2.00m HT	B&B	--	GREEN
SUBTOTAL 611.030174		77						

I

DECIDUOUS SHRUBS

ITEM NO.	SYM	QUAN	GENUS & SPECIES	COMMON NAME	SIZE	BALL	SPACE	REMARKS
611.040113	FG	1435	FORSYTHIA X INTERMEDIA 'COURTASOL'	GOLD TIDE FORSYTHIA	#3	CONT	0.9m O.C.	--
611.040113	FL	10	FORSYTHIA X INTERMEDIA 'LYNWOOD GOLD'	LYNWOOD GOLD FORSYTHIA	#3	CONT	0.9m O.C.	--
611.040113	MO	8	MORELLA PENNSYLVANICA	NORTHERN BAYBERRY	#3	CONT	0.9m O.C.	--
611.040113	RA	1555	RHUS AROMATICA 'GRO-LOW'	GRO-LOW FRAGRANT SUMAC	#3	CONT	0.9m O.C.	--
611.040113	RR1	616	SHRUB ROSE TYPE 1 - TBD	SHRUB ROSE	#3	CONT	0.9m O.C.	TBD BASED ON AVAILABILITY
611.040113	RR2	1010	SHRUB ROSE TYPE 2 - TBD	SHRUB ROSE	#3	CONT	0.9m O.C.	TBD BASED ON AVAILABILITY
611.040113	RR3	720	SHRUB ROSE TYPE 3 - TBD	SHRUB ROSE	#3	CONT	0.9m O.C.	TBD BASED ON AVAILABILITY
611.040113	SJ	590	SPIRAEA JAPONICA 'LITTLE PRINCESS'	LITTLE PRINCESS SPIREA	#3	CONT	0.9m O.C.	--
611.040113	SM	665	SPIRAEA JAPONICA 'MAGIC CARPET'	MAGIC CARPET SPIREA	#3	CONT	0.9m O.C.	--
611.040113	SB	180	SPIRAEA X BUMALDA 'GOLD FLAME'	GOLD FLAME SPIREA	#3	CONT	0.9m O.C.	--
611.040113	SK	30	SYRINGA PATULA 'MISS KIM'	MISS KIM LILAC	#3	CONT	0.9m O.C.	--
SUBTOTAL		6819						

Ek

EVERGREEN SHRUBS

ITEM NO.	SYM	QUAN	GENUS & SPECIES	COMMON NAME	SIZE	BALL	SPACE	REMARKS
611.050113	JC	12	JUNIPERUS CHINENSIS 'HETZII COLUMNARIS'	COLUMNAR JUNIPER	#3	CONT	0.61 m O.C.	--
611.050113	JH	535	JUNIPERUS HORIZONTALIS 'BLUE CHIP'	CREeping JUNIPER	#3	CONT	0.61 m O.C.	--
611.050113	JS	695	JUNIPERUS SABINA 'BUFFALO'	SAVIN JUNIPER	#3	CONT	0.61 m O.C.	--
611.050113	PM	121	PINUS MUGO 'PUMILIO'	DWARF MUGO PINE	#3	CONT	1.2m O.C.	--
SUBTOTAL		1363						

Jc

PERENNIALS

ITEM NO.	SYM	QUAN	GENUS & SPECIES	COMMON NAME	SIZE	BALL	SPACE	REMARKS
611.070111	CK	30	CALAMAGROSTIS X ACUTIFLORA 'KARL FOERSTER'	KARL FOERSTER REED GRASS	#3	CONT	.91m O.C.	--
611.070111	DC	38	DESCHAMPSIA CESPITOSA 'GOLDTAU'	GOLD DEW TUFT GRASS	#3	CONT	.61m O.C.	--
611.070111	PA	894	PENNISETUM ALOPECUROIDES 'HAMELN'	FOUNTAIN GRASS	#3	CONT	.61m O.C.	--
SUB TOTAL		962						

NK

BULBS

ITEM NO.	SYM	QUAN	GENUS & SPECIES	COMMON NAME	SIZE	BALL	SPACE	REMARKS
611.070113	NF	13015	NARCISSUS 'ICE FOLLIES'	ICE FOLLIES DAFFODIL	TOP	BULB	300mm O.C.	--
611.070113	NJ	13015	NARCISSUS 'JETFIRE'	JETFIRE DAFFODIL	TOP	BULB	300mm O.C.	--
611.070113	NK	13015	NARCISSUS 'ICE KING'	ICE KING DAFFODIL	TOP	BULB	300mm O.C.	--
SUBTOTAL		39045						

NK

LANDSCAPE NOTES:

- ALL PLANTING BEDS TO BE EXCAVATED TO MINIMUM DEPTH AS SHOWN ON DETAILS.
- TREE PITS IN LAWN TO BE EXCAVATED 3X WIDTH OF ROOT BALL, PER DETAIL.
- TREES IN LAWN TO RECEIVE 1.52m DIA. MULCH RINGS.
- ENTIRE PLANTED AREA BETWEEN TREES IN MEDIAN TO RECEIVE 100 mm MULCH.
- HATCHED AREAS SHOW APPROXIMATE AREA OF SEEDING ONLY; ALL DISTURBED AREAS SHALL BE SEEDED.
- ALL DISTURBED AREAS WEST OF FUHRMANN BOULEVARD SHALL RECEIVE 75mm TYPE B TOPSOIL AND SEED; ALL AREAS EAST OF FUHRMANN BOULEVARD SHALL BE SEEDED WITHOUT TOPSOIL, ALL MEDIANS WITH LAWN SHALL BE SEEDED WITH 75mm TOPSOIL.
- ALL AREAS THAT WERE PREVIOUSLY PAVED OR COVERED IN GRAVEL AND REPLACED WITH LAWN ARE TO BE EXCAVATED TO A MINIMUM DEPTH OF 300mm BELOW GRADE, AND REPLACED WITH SUITABLE SOIL, INCLUDING 75mm OF TOPSOIL.
- ALL TREES AND PLANTS TO COMPLY WITH APPLICABLE REQUIREMENTS OF ANSI Z60.1 "AMERICAN STANDARD FOR NURSERY STOCK".
- ADJUST TREE LOCATIONS AS REQUIRED TO AVOID CONFLICTS WITH UTILITIES. NOTIFY ENGINEER OF ANY CONFLICTS.
- ALL PLANTINGS ON PRIVATE PROPERTY TO OCCUR WITH PROPERTY OWNER'S WRITTEN CONSENT.
- FINAL QUANTITY OF PLANTINGS MAY VARY FROM WHAT IS SHOWN ON PLANS.
- EARTHEN BERMS ARE 1m HIGH, REFER TO LL-1, WITH THE EXCEPTION OF BERMS BETWEEN FUHRMANN BOULEVARD AND RAMPS XA & XC - SEE LA-28 FOR GRADING PLAN.

FIELD CHANGE
THIS SHEET SUPERSEDES SHEET 791.
NOTE: THIS SHEET REPRESENTS REVISIONS TO THE PS&E DRAWINGS DATED 09/07/07. THESE FIELD CHANGE SHEETS ARE NECESSARY DUE TO DESIGN CHANGES INTRODUCED AFTER THE PROJECT WAS AWARDED. CHANGES TO THIS SHEET INCLUDE PLANT SPECIES AND QUANTITIES. SEE SHEET 2 FOR APPROVAL.

ALL DIMENSIONS ARE IN m UNLESS OTHERWISE NOTED
AS BUILT REVISIONS

No. *Jeffrey Zaporucha* 5-14-12
SIGNATURE DATE

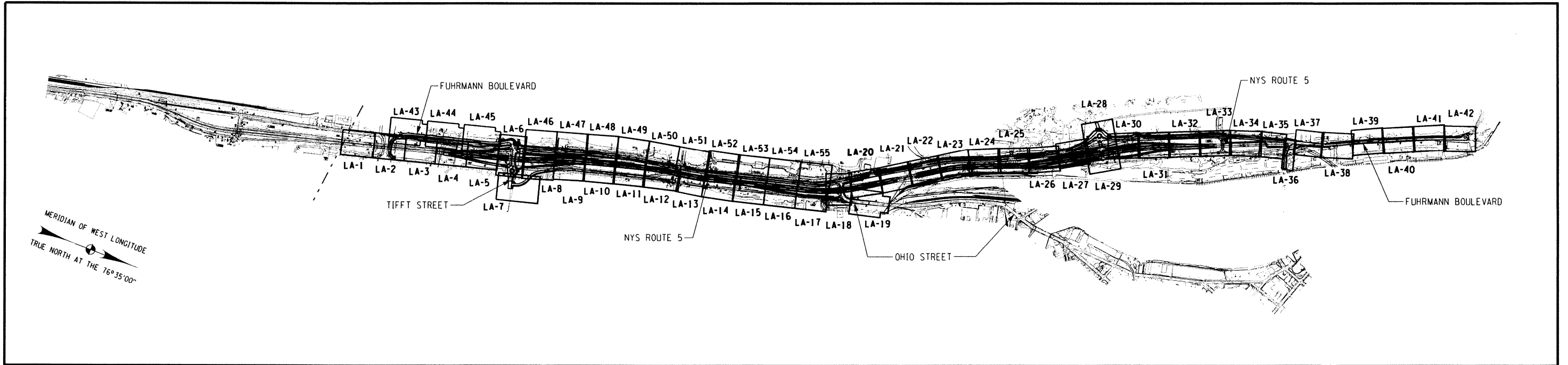
LANDSCAPE LEGEND AND GENERAL NOTES

STATE OF NEW YORK
DEPARTMENT OF TRANSPORTATION
REGION 5

TWI A TROWBRIDGE & WOLF LANDSCAPE ARCHITECTS DATE 12/31/09 DRAWING NO. LS-1


DESIGN SUPERVISOR K. WOLF CHECKED BY M. CHILITEN DESIGNED BY M. CHILITEN ESTIMATED BY S. ANANTSUKSOMSRU DRAFTED BY S. ANANTSUKSOMSRU CHECKED BY K. WOLF

FED ROAD REG. NO.	STATE	CONTRACT NO.	SHEET NO.	TOTAL SHEETS
1	N.Y.	D260558	792	940
P.I.N. 5044.01		B.I.N.		
CITY OF BUFFALO			ERIE COUNTY	
FUHRMANN BLVD - HAMBURG TPK VIADUCT PT. 6 FATHER BAKER BR., FAC 58-14				
FUHRMANN BOULEVARD, PART 2, FAC 62-20				
FUHRMANN BLVD - HIGH LEVEL BR., BUFFALO SKYWAY MARGINAL RD, FAC 54-9				
NY ROUTE 5 (UNION SHIP CANAL TO SKYWAY) AND				
FUHRMANN BOULEVARD (UNION SHIP CANAL TO COAST GUARD STATION)				



KEY MAP

ALL DIMENSIONS ARE IN m UNLESS OTHERWISE NOTED
AS BUILT REVISIONS

No

 SIGNATURE
 5-17-12
 DATE

LANDSCAPE PLANS
KEY MAP



STATE OF NEW YORK
DEPARTMENT OF TRANSPORTATION
REGION 5



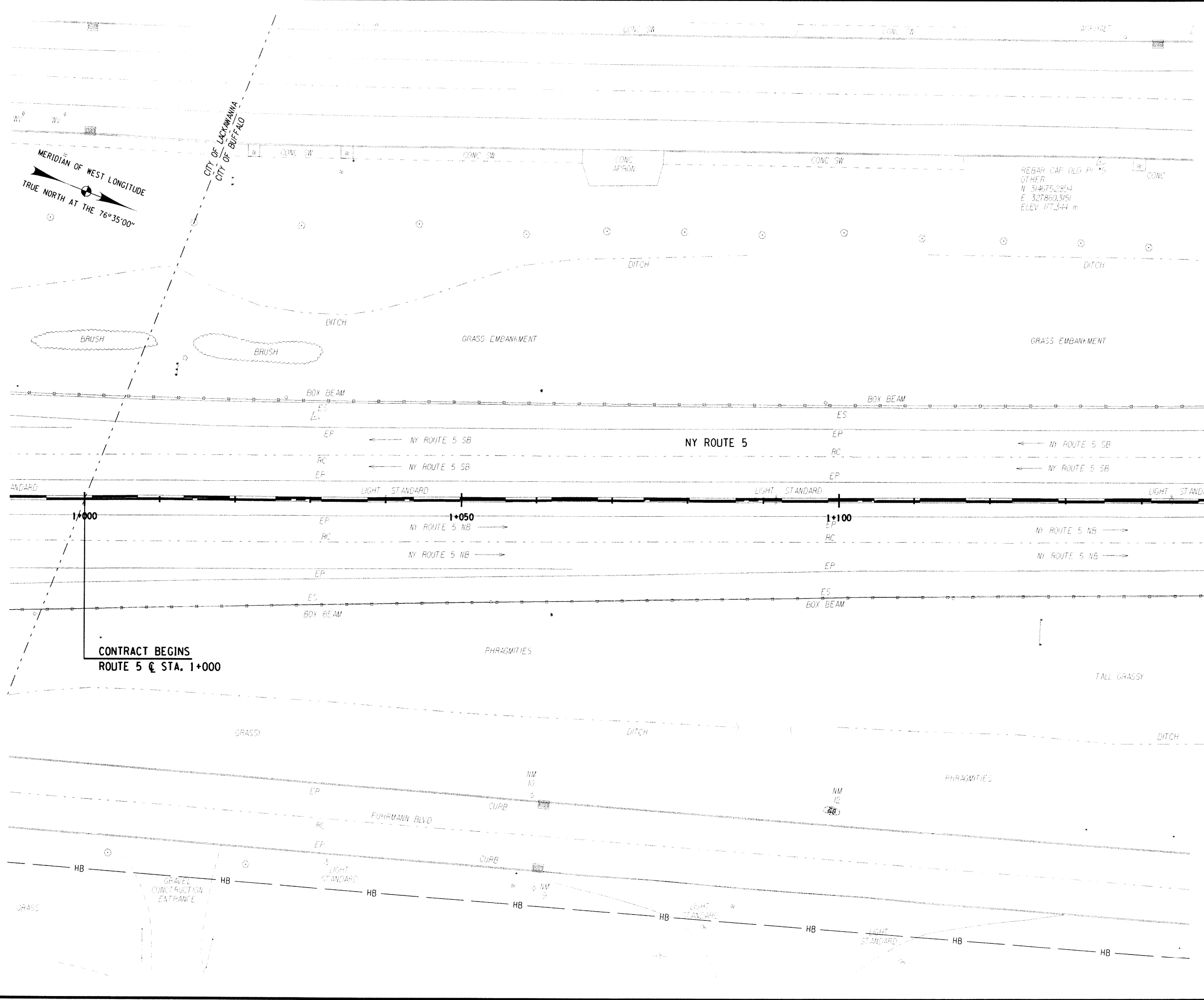
TROWBRIDGE & WOLF, LLP

DATE
09/07/07

DRAWING NO.
LA-KEY

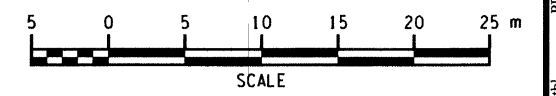
FILE: W:\NYSDOT\CADD\Region 5\504401\Project\504401_spl_and_pin_key.dgn PLOTTED BY: magot

DESIGN SUPERVISOR K. WOLF JOB MANAGER M. CHILUTEN ESTIMATED BY S. ANANTSUKSOMSRIL DRAFTED BY S. ANANTSUKSOMSRIL CHECKED BY K. WOLF M. CHILUTEN CHECKED BY K. WOLF




FED ROAD REG. NO.	STATE	CONTRACT NO.	SHEET NO.	TOTAL SHEETS
1	N.Y.	D260558	793	940
P.I.N. 5044.01		B.I.N.		
CITY OF BUFFALO		ERIE COUNTY		
FUHRMANN BLVD - HAMBURG TPK VIADUCT PT. 6 FATHER BAKER BR. FAC 58-14				
FUHRMANN BOULEVARD, PART 2, FAC 62-20				
FUHRMANN BLVD - HIGH LEVEL BR., BUFFALO SKYWAY MARGINAL RD, FAC 54-9				
NY ROUTE 5 (UNION SHIP CANAL TO SKYWAY) AND				
FUHRMANN BOULEVARD (UNION SHIP CANAL TO COAST GUARD STATION)				

MATCH LINE STA. 1+150 - SEE DWG. LA-2



ALL DIMENSIONS ARE IN m UNLESS OTHERWISE NOTED
AS BUILT REVISIONS

No

 SIGNATURE
 5-17-12
 DATE

LANDSCAPE PLANS

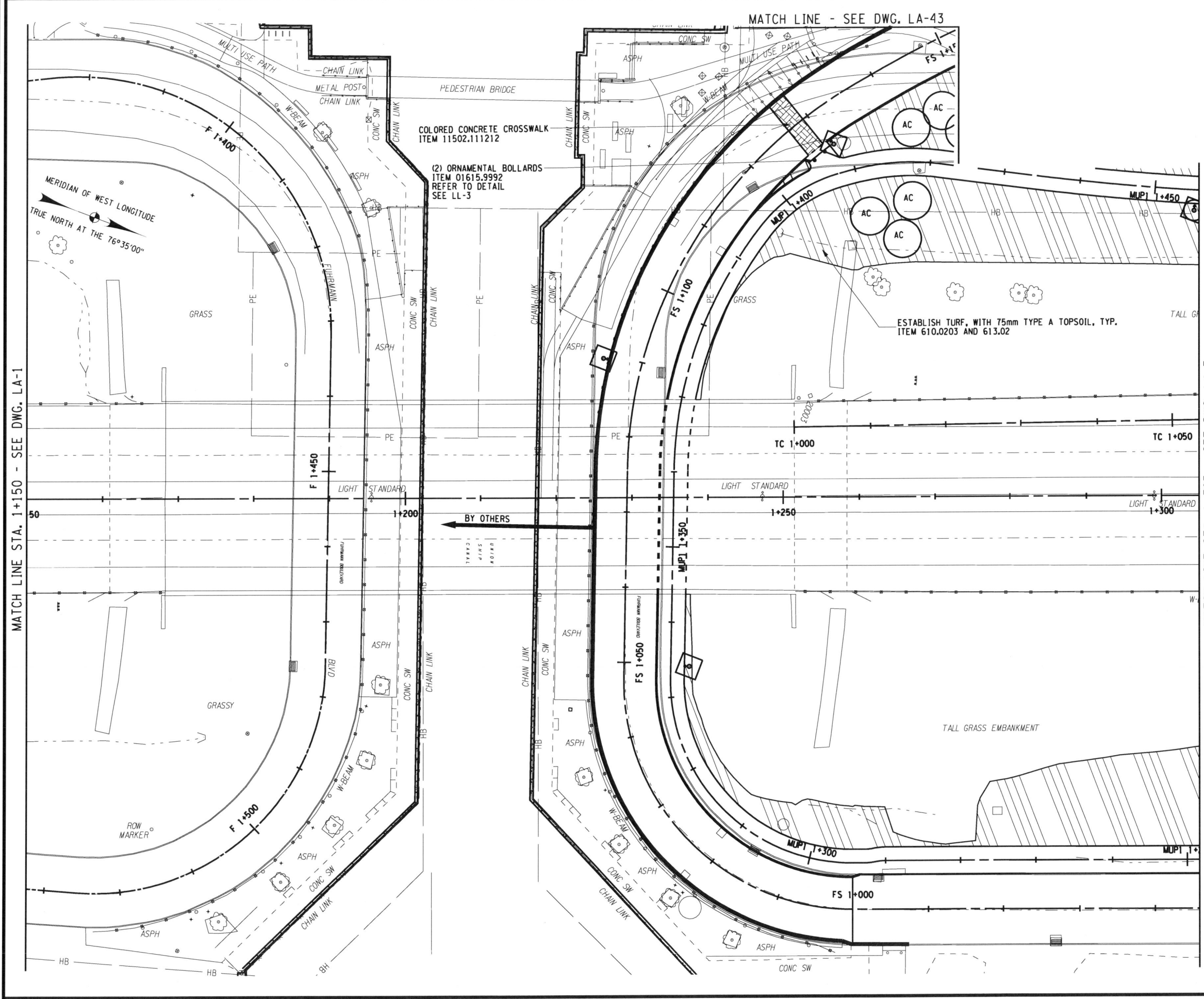
STATE OF NEW YORK
 DEPARTMENT OF TRANSPORTATION
 REGION 5

TROWBRIDGE & WOLF, LLP DATE 09/07/07 DRAWING NO. LA-1

DATE: 9/6/2007 4:32:37 PM FILE: w:\nydot\cadd\region 5\50440\project\hwy_highway_design\dwg\50440_cpl_ind_pin_001.dgn PLOTTED BY: margot

FILE NAME = DGN\$SYTIME0123456
 DATE/TIME = DGN\$USER\$NAME
 USER =

DESIGN SUPERVISOR K. WOLF JOB MANAGER M. CHIUTEN DESIGNED BY M. CHIUTEN CHECKED BY M. CHIUTEN ESTIMATED BY M. CHIUTEN DRAFTED BY M. CHIUTEN CHECKED BY K. WOLF CHECKED BY K. WOLF/M. CHIUTEN



FED ROAD REG. NO.	STATE	CONTRACT NO.	SHEET NO.	TOTAL SHEETS
1	N.Y.	D260558	794F1	940
P.I.N. 5044.01		B.I.N.		
CITY OF BUFFALO		ERIE COUNTY		
FUHRMANN BLVD - HAMBURG TPK VIADUCT PT. 6 FATHER BAKER BR., FAC 58-14				
FUHRMANN BOULEVARD, PART 2, FAC 62-20				
FUHRMANN BLVD - HIGH LEVEL BR., BUFFALO SKYWAY MARGINAL RD, FAC 54-9				
NY ROUTE 5 (UNION SHIP CANAL TO SKYWAY) AND				
FUHRMANN BOULEVARD (UNION SHIP CANAL TO COAST GUARD STATION)				

PLANT LIST FOR THIS SHEET

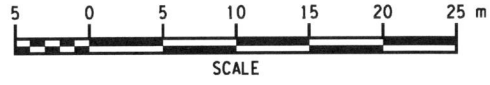
MAJOR DECIDUOUS TREES						MINOR DECIDUOUS TREES					
-	-	-	-	-	-	AC	-	-	-	-	-
0	0	0	0	0	0	5	0	0	0	0	0

EVERGREEN TREES					
-	-	-	-	-	-
0	0	0	0	0	0

FIELD CHANGE

THIS SHEET SUPERSEDES SHEET 794.

NOTE: THIS SHEET REPRESENTS REVISIONS TO THE PS&E DRAWINGS DATED 09/07/07. THESE FIELD CHANGE SHEETS ARE NECESSARY DUE TO DESIGN CHANGES INTRODUCED AFTER THE PROJECT WAS AWARDED. CHANGES TO THIS SHEET INCLUDE PLANT SPECIES AND QUANTITIES. SEE SHEET 2 FOR APPROVAL.



ALL DIMENSIONS ARE IN m UNLESS OTHERWISE NOTED AS BUILT REVISIONS

Jeffrey Zepewich 5-14-12
 SIGNATURE DATE

LANDSCAPE PLANS

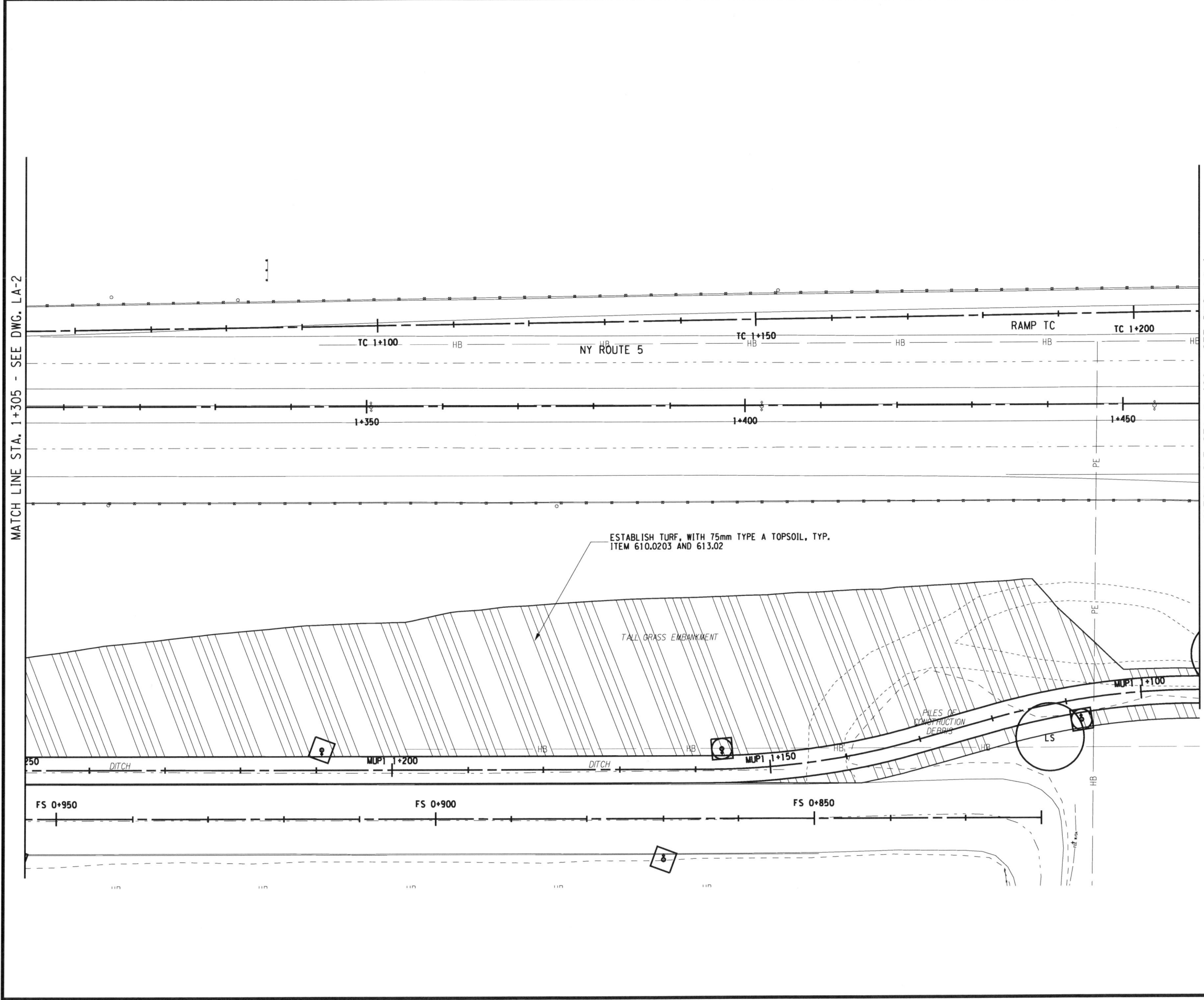
STATE OF NEW YORK
 DEPARTMENT OF TRANSPORTATION
 REGION 5

TWI A TROWBRIDGE & WOLF LANDSCAPE ARCHITECTS DATE 12/31/09 DRAWING NO. LA-2

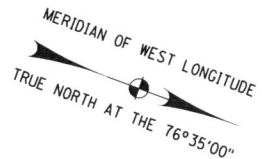
FILE: T:\projects\southtown connector redesign\interstation & east\94F_504401_cpl_incl_pml_002.dgn PLOTTED BY: bret

FILE NAME = DGN\$SYTIME0123456
 DATE/TIME = DGN\$USERNAME
 USER =

DESIGN SUPERVISOR K. WOLF JOB MANAGER M. CHIUTEN DESIGNED BY M. CHIUTEN CHECKED BY K. WOLF ESTIMATED BY M. CHIUTEN DRAFTED BY M. CHIUTEN CHECKED BY K. WOLF/M. CHIUTEN



FED ROAD REG. NO.	STATE	CONTRACT NO.	SHEET NO.	TOTAL SHEETS
1	N.Y.	D260558	795F1	940
P.I.N. 5044 01		B.I.N.		
CITY OF BUFFALO		ERIE COUNTY		
FUHRMANN BLVD - HAMBURG TPK VIADUCT PT. 6 FATHER BAKER BR., FAC 58-14				
FUHRMANN BOULEVARD, PART 2, FAC 62-20				
FUHRMANN BLVD - HIGH LEVEL BR., BUFFALO SKYWAY MARGINAL RD, FAC 54-9				
NY ROUTE 5 (UNION SHIP CANAL TO SKYWAY) AND				
FUHRMANN BOULEVARD (UNION SHIP CANAL TO COAST GUARD STATION)				



PLANT LIST FOR THIS SHEET

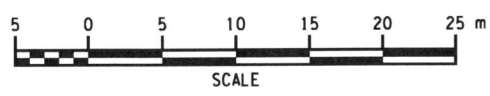
MAJOR DECIDUOUS TREES						MINOR DECIDUOUS TREES					
LS	-	-	-	-	-	-	-	-	-	-	-
1	0	0	0	0	0	0	0	0	0	0	0

EVERGREEN TREES					
-	-	-	-	-	-
0	0	0	0	0	0

FIELD CHANGE

THIS SHEET SUPERSEDES SHEET 795.

NOTE: THIS SHEET REPRESENTS REVISIONS TO THE PS&E DRAWINGS DATED 09/07/07. THESE FIELD CHANGE SHEETS ARE NECESSARY DUE TO DESIGN CHANGES INTRODUCED AFTER THE PROJECT WAS AWARDED. CHANGES TO THIS SHEET INCLUDE PLANT SPECIES AND QUANTITIES. SEE SHEET 2 FOR APPROVAL.



ALL DIMENSIONS ARE IN m UNLESS OTHERWISE NOTED

AS BUILT REVISIONS

No. *5-14-12*

Jeffrey Zaprawa SIGNATURE DATE

LANDSCAPE PLANS

STATE OF NEW YORK
 DEPARTMENT OF TRANSPORTATION
 REGION 5

TWI A TROWBRIDGE & WOLF LANDSCAPE ARCHITECTS DATE 12/31/09 DRAWING NO. LA-3

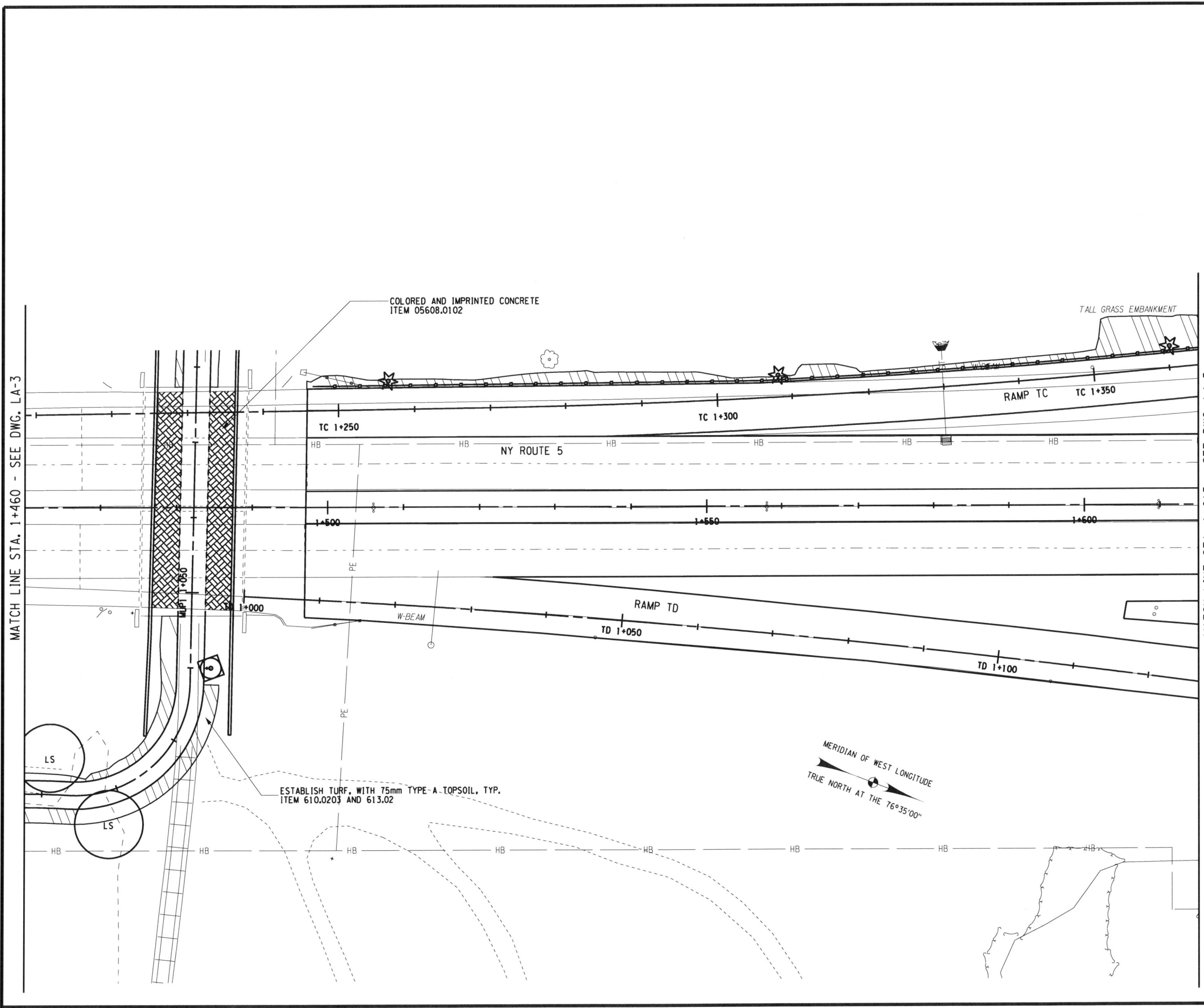
FILE: T:\projects\southtowns connector redesign\interiorator & cad\9531_504401_cpl_inl_pdr_08.dwg PLOTTED BY: bret

FILE NAME = DGN\$SYSTEM\$0123466
 DATE/TIME =
 USER = DGN\$USER\$NAME

DESIGN SUPERVISOR K. WOLF JOB MANAGER M. CHIUTEN DESIGNED BY M. CHIUTEN CHECKED BY K. WOLF ESTIMATED BY M. CHIUTEN DRAFTED BY M. CHIUTEN CHECKED BY K. WOLF/M. CHIUTEN

MATCH LINE STA. 1+460 - SEE DWG. LA-3

MATCH LINE STA. 1+615 - SEE DWG. LA-5



FED ROAD REG. NO.	STATE	CONTRACT NO.	SHEET NO.	TOTAL SHEETS
1	N.Y.	D260558	796F1	940
P.I.N. 5044.01		B.I.N.		
CITY OF BUFFALO		ERIE COUNTY		
FUHRMANN BLVD - HAMBURG TPK VIADUCT PT. 6 FATHER BAKER BR., FAC 58-14				
FUHRMANN BOULEVARD, PART 2, FAC 62-20				
FUHRMANN BLVD - HIGH LEVEL BR., BUFFALO SKYWAY MARGINAL RD, FAC 54-9				
NY ROUTE 5 (UNION SHIP CANAL TO SKYWAY) AND				
FUHRMANN BOULEVARD (UNION SHIP CANAL TO COAST GUARD STATION)				

PLANT LIST FOR THIS SHEET

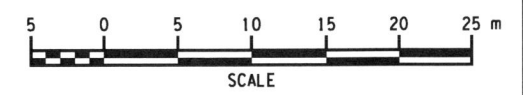
MAJOR DECIDUOUS TREES						MINOR DECIDUOUS TREES					
LS	-	-	-	-	-	-	-	-	-	-	-
2	0	0	0	0	0	0	0	0	0	0	0

DECIDUOUS SHRUBS		
-	-	-
0	0	0

FIELD CHANGE

THIS SHEET SUPERSEDES SHEET 796.

NOTE: THIS SHEET REPRESENTS REVISIONS TO THE PS&E DRAWINGS DATED 09/07/07. THESE FIELD CHANGE SHEETS ARE NECESSARY DUE TO DESIGN CHANGES INTRODUCED AFTER THE PROJECT WAS AWARDED. CHANGES TO THIS SHEET INCLUDE PLANT SPECIES AND QUANTITIES. SEE SHEET 2 FOR APPROVAL.



ALL DIMENSIONS ARE IN M UNLESS OTHERWISE NOTED

AS BUILT REVISIONS

No. 1

Jeffrey Zepewich 5-14-12
SIGNATURE DATE

LANDSCAPE PLANS

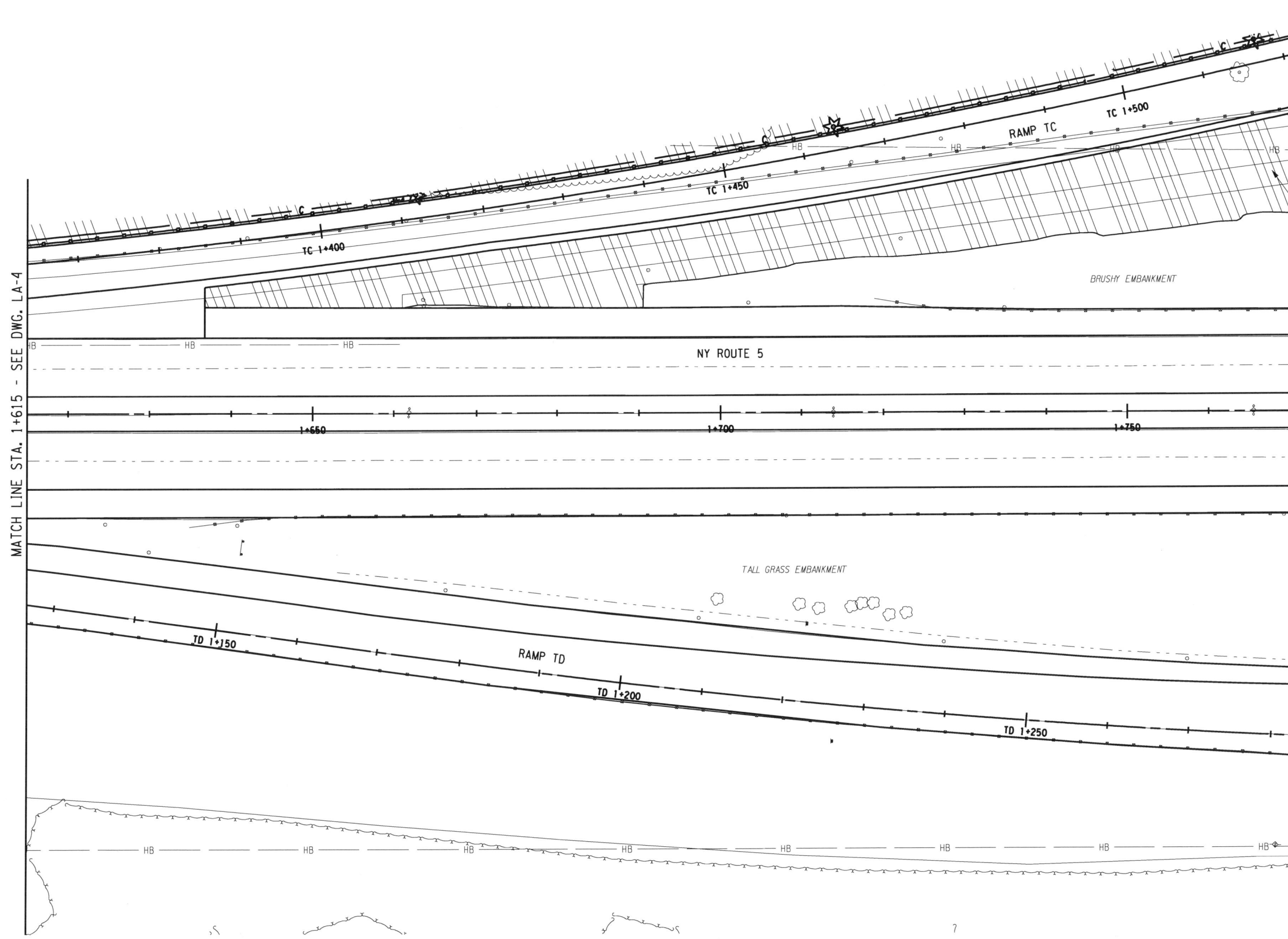
STATE OF NEW YORK
DEPARTMENT OF TRANSPORTATION
REGION 5

TWI A TROWBRIDGE & WOLF LANDSCAPE ARCHITECTS DATE 12/31/09 DRAWING NO. LA-4

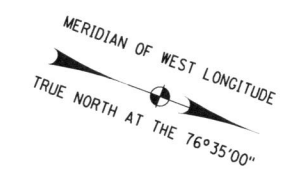
FILE: t:\projects\southtowns connector redesign\interstation & cab\9501_504401_csp_incl_pln_04.dgn
 PLOTTED BY: brc

FILE NAME = DGN\$SYTIME0123456
 DATE/TIME = DGN\$USER\$NAME
 USER =

DESIGN SUPERVISOR K. WOLF JOB MANAGER M. CHIUTEN DESIGNED BY M. CHIUTEN CHECKED BY K. WOLF ESTIMATED BY M. CHIUTEN DRAFTED BY M. CHIUTEN CHECKED BY K. WOLF/M. CHIUTEN

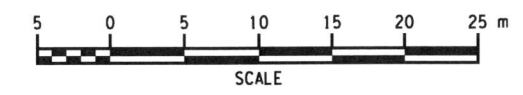


FED ROAD REG. NO.	STATE	CONTRACT NO.	SHEET NO.	TOTAL SHEETS
1	N.Y.	D260558	797F1	940
P.I.N. 5044.01		B.I.N.		
CITY OF BUFFALO		ERIE COUNTY		
FUHRMANN BLVD - HAMBURG TPK VIADUCT PT. 6 FATHER BAKER BR., FAC 58-14				
FUHRMANN BOULEVARD, PART 2, FAC 62-20				
FUHRMANN BLVD - HIGH LEVEL BR., BUFFALO SKYWAY MARGINAL RD, FAC 54-9				
NY ROUTE 5 (UNION SHIP CANAL TO SKYWAY) AND				
FUHRMANN BOULEVARD (UNION SHIP CANAL TO COAST GUARD STATION)				



ESTABLISH TURF, WITH 75mm TYPE A TOPSOIL, TYP. ITEM 610.0203 AND 613.02

FIELD CHANGE
 THIS SHEET SUPERSEDES SHEET 797.
 NOTE: THIS SHEET REPRESENTS REVISIONS TO THE PS&E DRAWINGS DATED 09/07/07. THESE FIELD CHANGE SHEETS ARE NECESSARY DUE TO DESIGN CHANGES INTRODUCED AFTER THE PROJECT WAS AWARDED. CHANGES TO THIS SHEET INCLUDE PLANT SPECIES AND QUANTITIES. SEE SHEET 2 FOR APPROVAL.



ALL DIMENSIONS ARE IN m UNLESS OTHERWISE NOTED AS BUILT REVISIONS

No.
Jeffrey Zepewich 5-14-12
 SIGNATURE DATE

LANDSCAPE PLANS

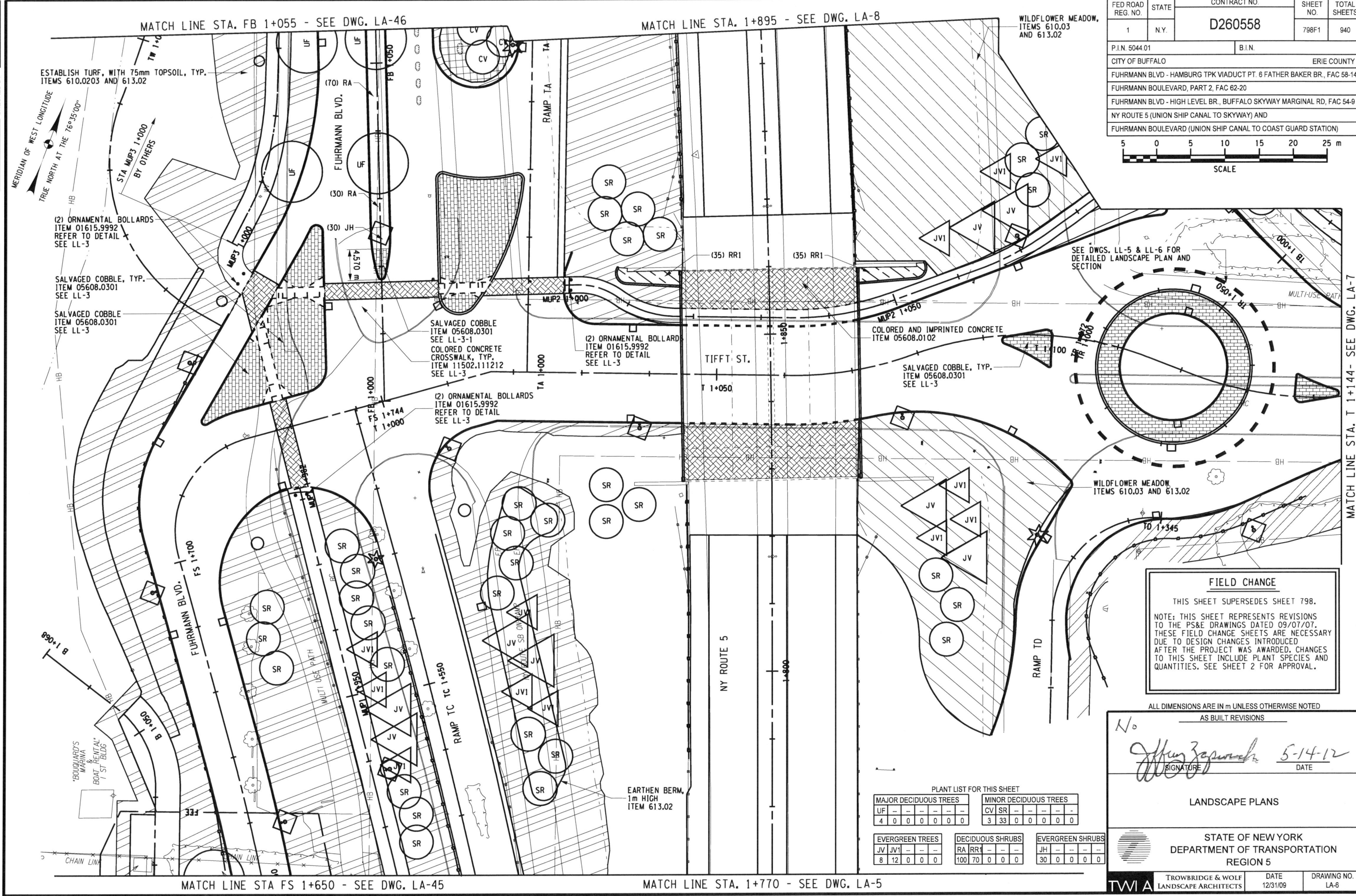
STATE OF NEW YORK
DEPARTMENT OF TRANSPORTATION
REGION 5

TWA TROWBRIDGE & WOLF LANDSCAPE ARCHITECTS DATE 12/31/09 DRAWING NO. LA-5

DATE: 1/7/2010 4:12:23 PM FILE: T:\Program Files\Microstation\cadd\977F1_304401_cpl_incl_pln_005.dgn PLOTTED BY: bret

FILE NAME = DGN\$SYTIME0123456
 DATE/TIME = DGN\$USER\$NAME
 USER =

DESIGN SUPERVISOR K. WOLF JOB MANAGER M. CHIUTEN DESIGNED BY M. CHIUTEN CHECKED BY K. WOLF DRAFTED BY M. CHIUTEN CHECKED BY K. WOLF/M. CHIUTEN



WILDFLOWER MEADOW,
 ITEMS 610.03
 AND 613.02

FED ROAD REG. NO.	STATE	CONTRACT NO.	SHEET NO.	TOTAL SHEETS
1	N.Y.	D260558	798F1	940
P.I.N. 5044.01		B.I.N.		
CITY OF BUFFALO		ERIE COUNTY		
FUHRMANN BLVD - HAMBURG TPK VIADUCT PT. 6 FATHER BAKER BR., FAC 58-14				
FUHRMANN BOULEVARD, PART 2, FAC 62-20				
FUHRMANN BLVD - HIGH LEVEL BR., BUFFALO SKYWAY MARGINAL RD, FAC 54-9				
NY ROUTE 5 (UNION SHIP CANAL TO SKYWAY) AND				
FUHRMANN BOULEVARD (UNION SHIP CANAL TO COAST GUARD STATION)				

FIELD CHANGE
 THIS SHEET SUPERSEDES SHEET 798.
 NOTE: THIS SHEET REPRESENTS REVISIONS TO THE PS&E DRAWINGS DATED 09/07/07. THESE FIELD CHANGE SHEETS ARE NECESSARY DUE TO DESIGN CHANGES INTRODUCED AFTER THE PROJECT WAS AWARDED. CHANGES TO THIS SHEET INCLUDE PLANT SPECIES AND QUANTITIES. SEE SHEET 2 FOR APPROVAL.

ALL DIMENSIONS ARE IN m UNLESS OTHERWISE NOTED
 AS BUILT REVISIONS

No. *5-14-12*
 SIGNATURE *[Signature]* DATE

PLANT LIST FOR THIS SHEET

MAJOR DECIDUOUS TREES				MINOR DECIDUOUS TREES			
UF	-	-	-	CV	SR	-	-
4	0	0	0	3	33	0	0
EVERGREEN TREES				DECIDUOUS SHRUBS			
JV	JV1	-	-	RA	RR1	-	-
8	12	0	0	100	70	0	0
EVERGREEN SHRUBS							
JH	-	-	-				
30	0	0	0				

LANDSCAPE PLANS

STATE OF NEW YORK
 DEPARTMENT OF TRANSPORTATION
 REGION 5

TROWBRIDGE & WOLF
 LANDSCAPE ARCHITECTS

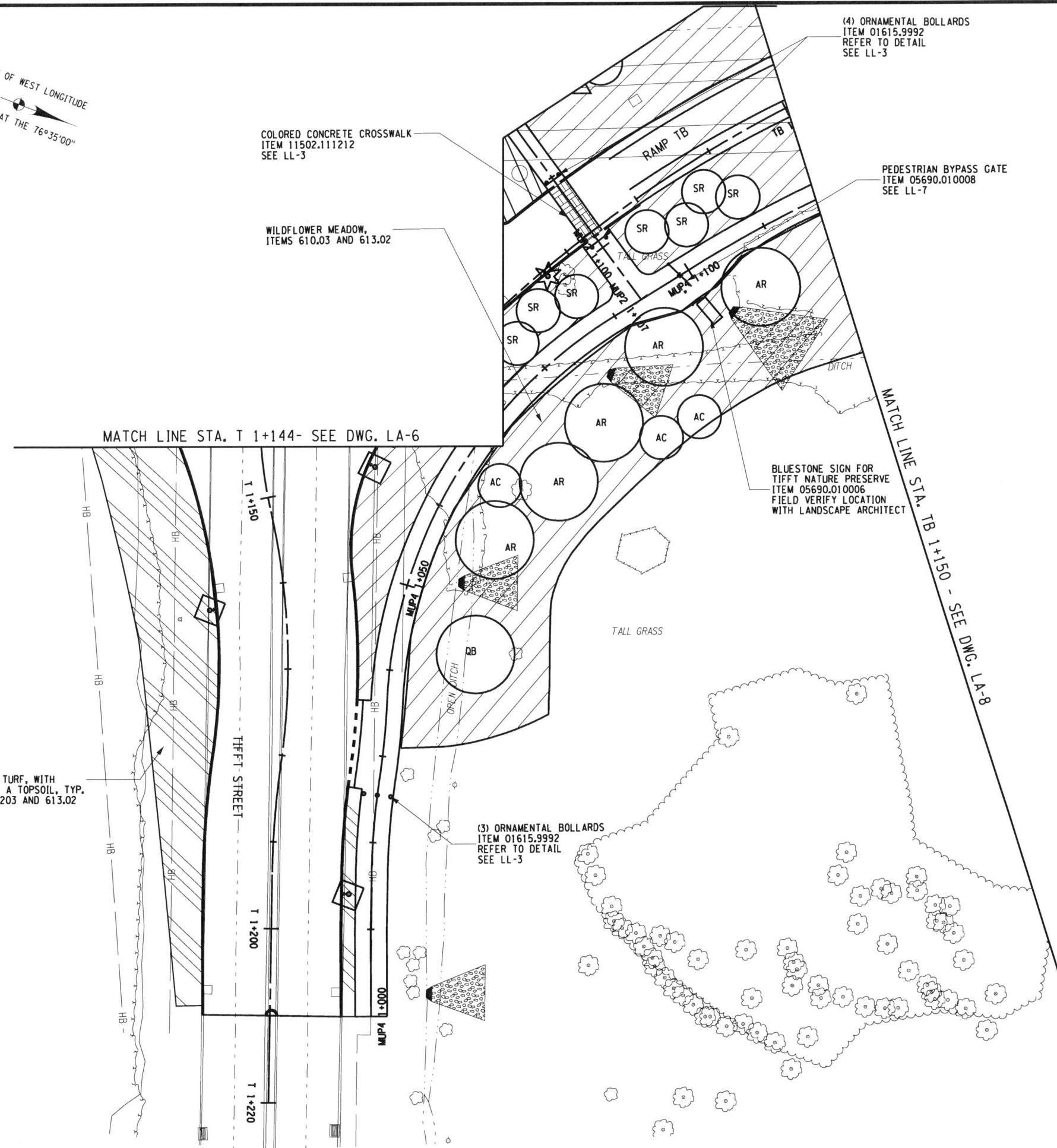
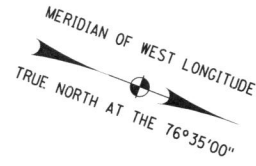
DATE: 12/31/09
 DRAWING NO.: LA-6

DATE: 1/7/2010 4:12:31 PM
 FILES: T:\projects\outtowns connector redesign\microstation & cad\798F1_504401_cpl_inl_pln_006.dgn
 PLOTTED BY: bret
 PEN TABLE: T:\Program Files\Microstation\msdotted_TWL.A.th

FILE NAME = DGN\$SYTIME0123456
 DATE/TIME = DGN\$USER\$NAME
 USER =

DESIGN SUPERVISOR K. WOLF JOB MANAGER M. CHIUTEN DESIGNED BY M. CHIUTEN CHECKED BY K. WOLF DRAFTED BY M. CHIUTEN ESTIMATED BY M. CHIUTEN CHECKED BY K. WOLF

CHECKED BY K. WOLF/M. CHIUTEN



FED ROAD REG. NO.	STATE	CONTRACT NO.	SHEET NO.	TOTAL SHEETS
1	N.Y.	D260558	799F1	940
P.I.N. 5044.01		B.I.N.		
CITY OF BUFFALO		ERIE COUNTY		
FUHRMANN BLVD - HAMBURG TPK VIADUCT PT. 6 FATHER BAKER BR., FAC 58-14				
FUHRMANN BOULEVARD, PART 2, FAC 62-20				
FUHRMANN BLVD - HIGH LEVEL BR., BUFFALO SKYWAY MARGINAL RD, FAC 54-9				
NY ROUTE 5 (UNION SHIP CANAL TO SKYWAY) AND				
FUHRMANN BOULEVARD (UNION SHIP CANAL TO COAST GUARD STATION)				

PLANT LIST FOR THIS SHEET

MAJOR DECIDUOUS TREES						MINOR DECIDUOUS TREES					
AR	QB	SR	AC	SR	AC	AR	QB	SR	AC	SR	AC
5	1	0	0	0	0	3	7	0	0	0	0

FIELD CHANGE

THIS SHEET SUPERSEDES SHEET 799.

NOTE: THIS SHEET REPRESENTS REVISIONS TO THE PS&E DRAWINGS DATED 09/07/07. THESE FIELD CHANGE SHEETS ARE NECESSARY DUE TO DESIGN CHANGES INTRODUCED AFTER THE PROJECT WAS AWARDED. CHANGES TO THIS SHEET INCLUDE PLANT SPECIES AND QUANTITIES. SEE SHEET 2 FOR APPROVAL.



ALL DIMENSIONS ARE IN m UNLESS OTHERWISE NOTED AS BUILT REVISIONS

No. *5-14-12*

[Signature] SIGNATURE DATE

LANDSCAPE PLANS

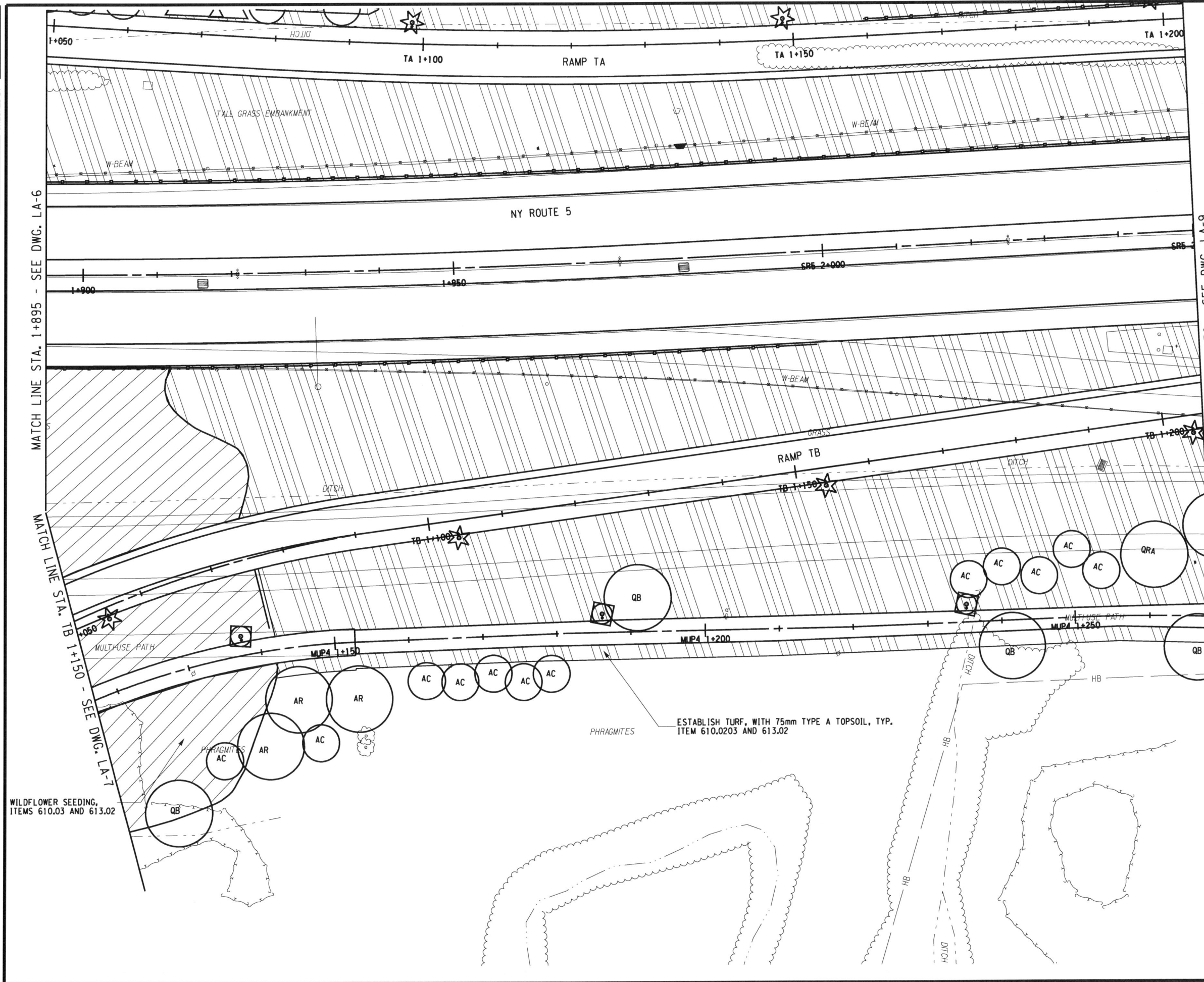
STATE OF NEW YORK DEPARTMENT OF TRANSPORTATION REGION 5

TROWBRIDGE & WOLF LANDSCAPE ARCHITECTS DATE 12/31/09 DRAWING NO. LA-7

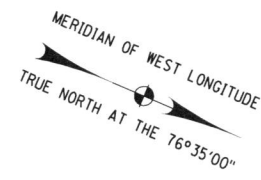
FILE: T:\Program Files\Microstation\vs_rsysdot_TWLA.tbl PLOTTED BY: bret

FILE NAME = DGN\$SYTIME0123456
 DATE/TIME = DGN\$USER\$NAME
 USER =

DESIGN SUPERVISOR K. WOLF
 JOB MANAGER M. CHIUTEN
 DESIGNED BY M. CHIUTEN
 CHECKED BY K. WOLF
 ESTIMATED BY M. CHIUTEN
 DRAFTED BY M. CHIUTEN
 CHECKED BY K. WOLF
 M. CHIUTEN
 K. WOLF



FED ROAD REG. NO.	STATE	CONTRACT NO.	SHEET NO.	TOTAL SHEETS
1	N.Y.	D260558	800F1	940
P.I.N. 5044.01		B.I.N.		
CITY OF BUFFALO		ERIE COUNTY		
FUHRMANN BLVD - HAMBURG TPK VIADUCT PT. 6 FATHER BAKER BR., FAC 58-14				
FUHRMANN BOULEVARD, PART 2, FAC 62-20				
FUHRMANN BLVD - HIGH LEVEL BR., BUFFALO SKYWAY MARGINAL RD, FAC 54-9				
NY ROUTE 5 (UNION SHIP CANAL TO SKYWAY) AND				
FUHRMANN BOULEVARD (UNION SHIP CANAL TO COAST GUARD STATION)				



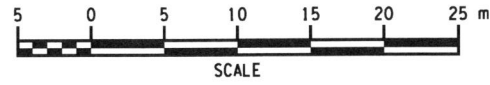
PLANT LIST FOR THIS SHEET

MAJOR DECIDUOUS TREES					MINOR DECIDUOUS TREES				
AR	QB	QRA	-	-	AC	-	-	-	-
3	4	1	0	0	0	0	0	0	0
12	0	0	0	0	0	0	0	0	0

FIELD CHANGE

THIS SHEET SUPERSEDES SHEET 800.

NOTE: THIS SHEET REPRESENTS REVISIONS TO THE PS&E DRAWINGS DATED 09/07/07. THESE FIELD CHANGE SHEETS ARE NECESSARY DUE TO DESIGN CHANGES INTRODUCED AFTER THE PROJECT WAS AWARDED. CHANGES TO THIS SHEET INCLUDE PLANT SPECIES AND QUANTITIES. SEE SHEET 2 FOR APPROVAL.



ALL DIMENSIONS ARE IN m UNLESS OTHERWISE NOTED

AS BUILT REVISIONS

No. *5-14-12*

[Signature] SIGNATURE DATE

LANDSCAPE PLANS

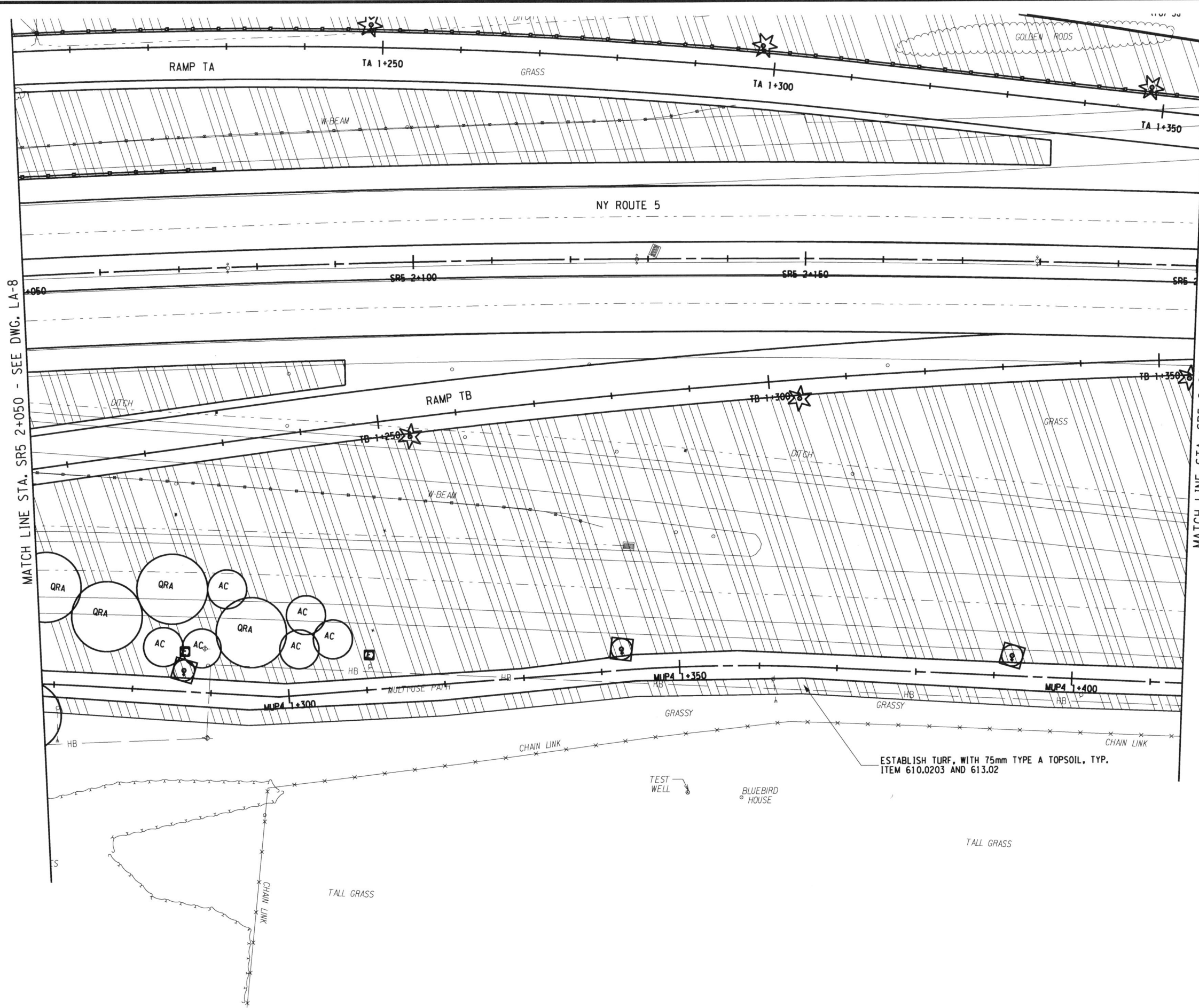
STATE OF NEW YORK
 DEPARTMENT OF TRANSPORTATION
 REGION 5

TROWBRIDGE & WOLF LANDSCAPE ARCHITECTS DATE 12/31/09 DRAWING NO. LA-8

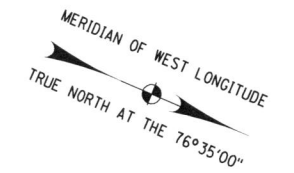
FILE: T:\Program Files\MicroStation\c... cad800f_504401_cpl_incl_008.dgn PLOTTED BY: bret

FILE NAME = DGN\$SYTIME0123466
 DATE/TIME = DGN\$USER\$NAME

DESIGN SUPERVISOR K. WOLF JOB MANAGER M. CHIUTEN DESIGNED BY M. CHIUTEN CHECKED BY K. WOLF ESTIMATED BY M. CHIUTEN DRAFTED BY M. CHIUTEN CHECKED BY K. WOLF.M. CHIUTEN



FED ROAD REG. NO.	STATE	CONTRACT NO.	SHEET NO.	TOTAL SHEETS
1	N.Y.	D260558	801F1	940
P.I.N. 5044.01		B.I.N.		
CITY OF BUFFALO		ERIE COUNTY		
FUHRMANN BLVD - HAMBURG TPK VIADUCT PT. 6 FATHER BAKER BR., FAC 58-14				
FUHRMANN BOULEVARD, PART 2, FAC 62-20				
FUHRMANN BLVD - HIGH LEVEL BR., BUFFALO SKYWAY MARGINAL RD, FAC 54-9				
NY ROUTE 5 (UNION SHIP CANAL TO SKYWAY) AND				
FUHRMANN BOULEVARD (UNION SHIP CANAL TO COAST GUARD STATION)				



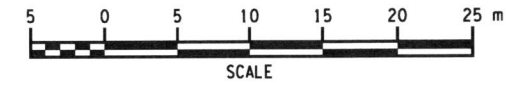
PLANT LIST FOR THIS SHEET

MAJOR DECIDUOUS TREES						MINOR DECIDUOUS TREES					
QRA	AC	AC	AC	AC	AC	AC	AC	AC	AC	AC	AC
4	0	0	0	0	0	6	0	0	0	0	0

FIELD CHANGE

THIS SHEET SUPERSEDES SHEET 801.

NOTE: THIS SHEET REPRESENTS REVISIONS TO THE PS&E DRAWINGS DATED 09/07/07. THESE FIELD CHANGE SHEETS ARE NECESSARY DUE TO DESIGN CHANGES INTRODUCED AFTER THE PROJECT WAS AWARDED. CHANGES TO THIS SHEET INCLUDE PLANT SPECIES AND QUANTITIES. SEE SHEET 2 FOR APPROVAL.



ALL DIMENSIONS ARE IN m UNLESS OTHERWISE NOTED

AS BUILT REVISIONS

No. *5-14-12*

[Signature] SIGNATURE DATE

LANDSCAPE PLANS

STATE OF NEW YORK
 DEPARTMENT OF TRANSPORTATION
 REGION 5

TWI A	TROWBRIDGE & WOLF LANDSCAPE ARCHITECTS	DATE 12/31/09	DRAWING NO. LA-9
-------	---	------------------	---------------------

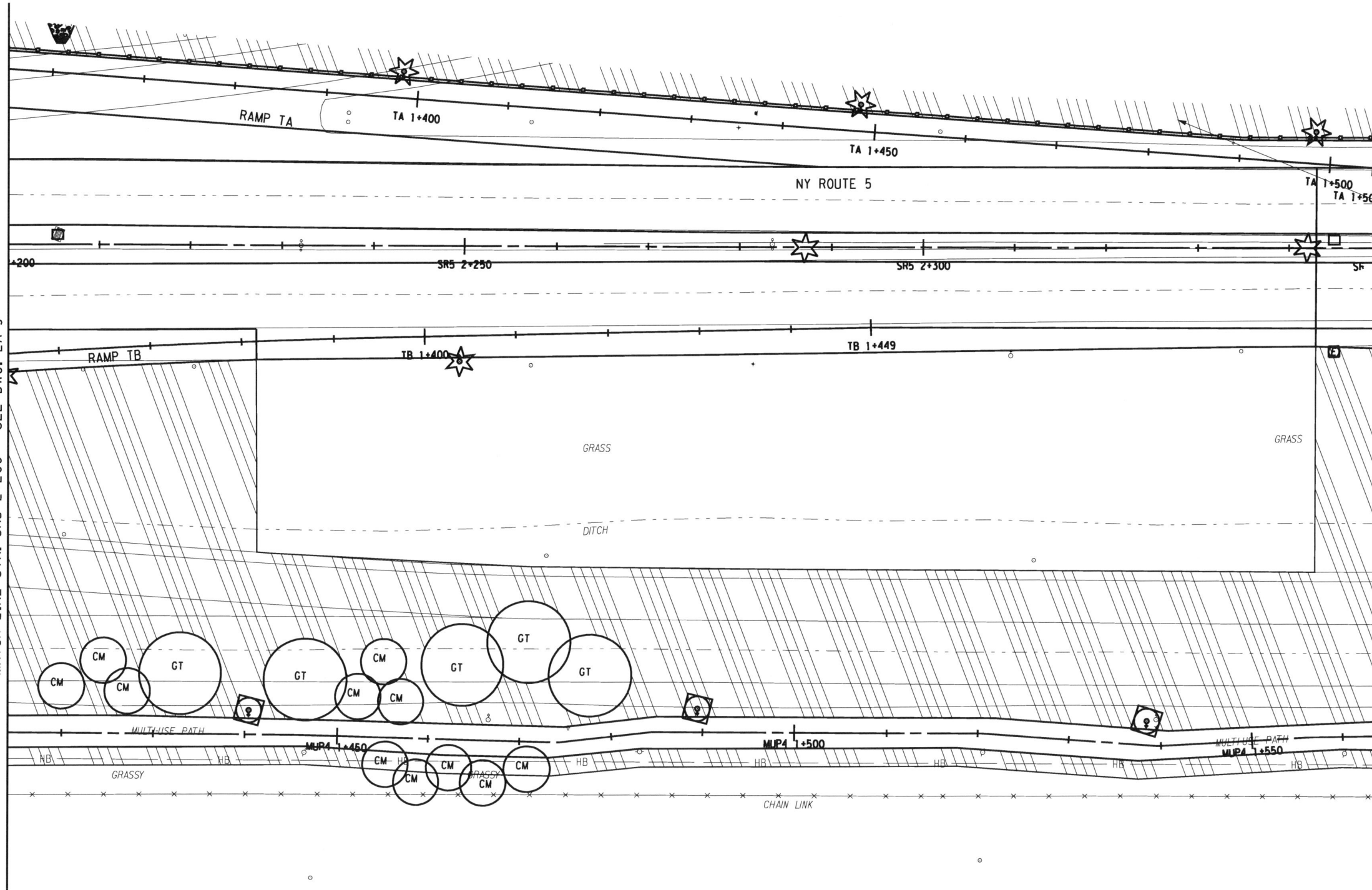
FILE: t:\projects\southtowns connector redesign\microstation & cad\801F1_504401_cph_dwg_pn_009.dgn PLOTTED BY: bret DATE: 12/21/09 4:23:53 PM

FILE NAME = DGN\$SYTIME0123456
 DATE/TIME = DGN\$USERNAME
 USER =

DESIGN SUPERVISOR K. WOLF JOB MANAGER M. CHIUTEN DESIGNED BY M. CHIUTEN CHECKED BY K. WOLF ESTIMATED BY M. CHIUTEN DRAFTED BY M. CHIUTEN CHECKED BY K. WOLF/M. CHIUTEN

MATCH LINE STA. SR5 2+200 - SEE DWG. LA-9

SR5 2+200



MATCH LINE STA. SR5 2+350 - SEE DWG. LA-11

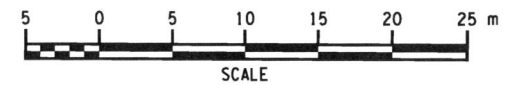
ESTABLISH TURF, WITH 75mm TYPE A TOPSOIL, TYP.
 ITEM 610.0203 AND 613.02

PLANT LIST FOR THIS SHEET

MAJOR DECIDUOUS TREES							MINOR DECIDUOUS TREES						
GT	CM	CM	CM	CM	CM	CM	CM	CM	CM	CM	CM	CM	
5	0	0	0	0	0	0	11	0	0	0	0	0	

FIELD CHANGE

THIS SHEET SUPERSEDES SHEET 802.
 NOTE: THIS SHEET REPRESENTS REVISIONS TO THE PS&E DRAWINGS DATED 09/07/07. THESE FIELD CHANGE SHEETS ARE NECESSARY DUE TO DESIGN CHANGES INTRODUCED AFTER THE PROJECT WAS AWARDED. CHANGES TO THIS SHEET INCLUDE PLANT SPECIES AND QUANTITIES. SEE SHEET 2 FOR APPROVAL.



ALL DIMENSIONS ARE IN m UNLESS OTHERWISE NOTED

AS BUILT REVISIONS
 No. _____
 Signature: *Jeffrey Zeprowski* DATE: 5-14-12

LANDSCAPE PLANS

STATE OF NEW YORK
 DEPARTMENT OF TRANSPORTATION
 REGION 5

TROWBRIDGE & WOLF LANDSCAPE ARCHITECTS	DATE 12/31/09	DRAWING NO. LA-10
---	------------------	----------------------



DATE: 1/7/2010 4:33:01 PM
 FILE: t:\projects\outhtowns connector redesign\microstation & cad\802F1_504401_cph_in010.dgn
 PLOTTED BY: brt

FILE NAME = DGN\$SYTIME0123456
 DATE/TIME = DGN\$USERNAME
 USER =

DESIGN SUPERVISOR K. WOLF JOB MANAGER M. CHIUTEN DESIGNED BY M. CHIUTEN CHECKED BY K. WOLF CHECKED BY K. WOLF/M. CHIUTEN DRAFTED BY M. CHIUTEN ESTIMATED BY M. CHIUTEN

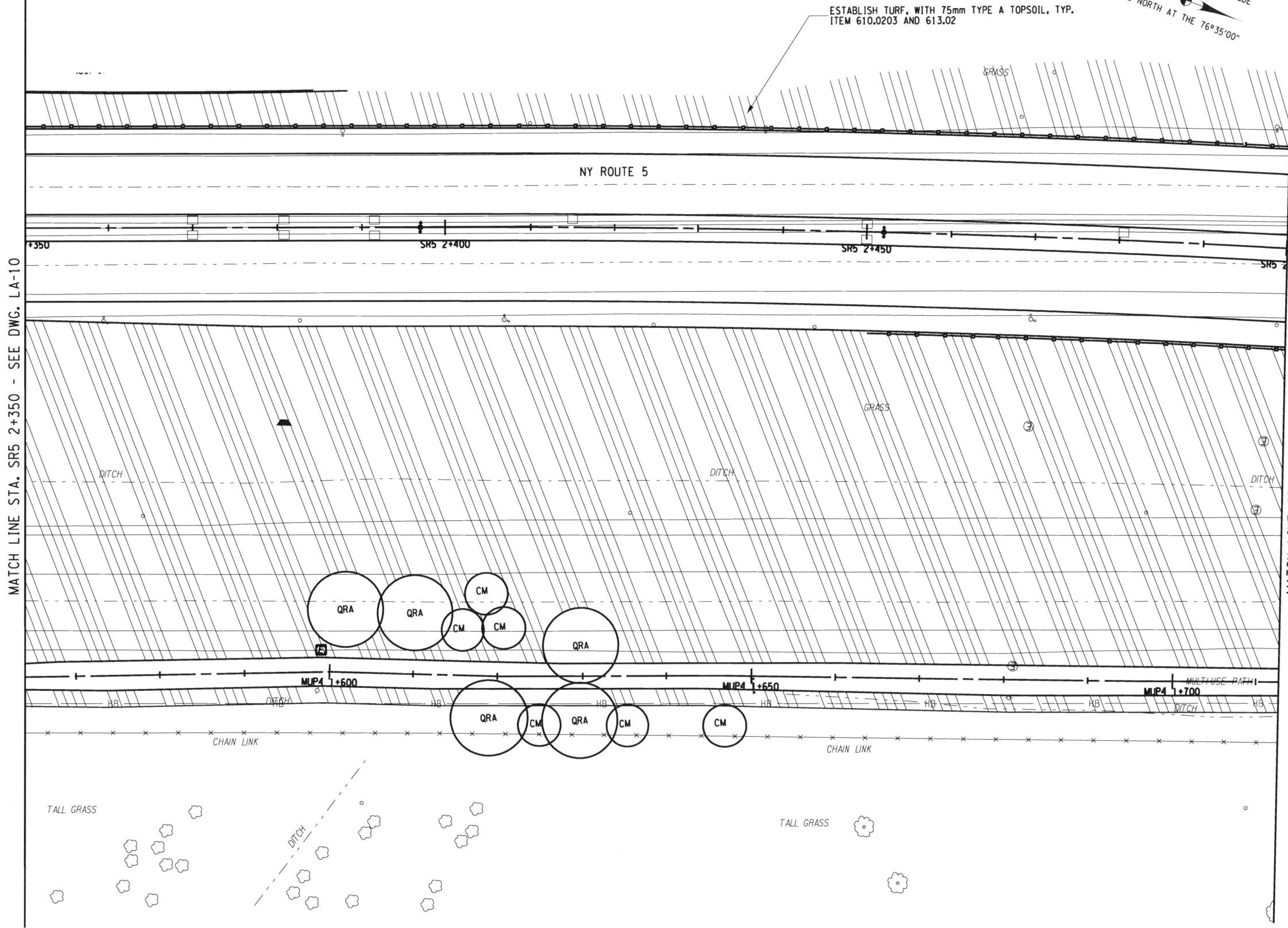
MATCH LINE STA. SR5 2+350 - SEE DWG. LA-10

MATCH LINE STA. SR5 2+500 - SEE DWG. LA-12

MERIDIAN OF WEST LONGITUDE
 TRUE NORTH AT THE 76°35'00"

ESTABLISH TURF, WITH 75mm TYPE A TOPSOIL, TYP.
 ITEM 610.0203 AND 613.02

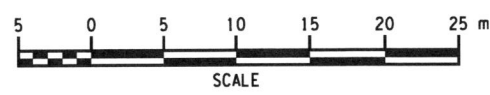
FED ROAD REG. NO.	STATE	CONTRACT NO.	SHEET NO.	TOTAL SHEETS
1	N.Y.	D260558	803F1	940
P.I.N. 5044.01		B.I.N.		
CITY OF BUFFALO		ERIE COUNTY		
FUHRMANN BLVD - HAMBURG TPK VIADUCT PT. 6 FATHER BAKER BR., FAC 58-14				
FUHRMANN BOULEVARD, PART 2, FAC 62-20				
FUHRMANN BLVD - HIGH LEVEL BR., BUFFALO SKYWAY MARGINAL RD, FAC 54-9				
NY ROUTE 5 (UNION SHIP CANAL TO SKYWAY) AND				
FUHRMANN BOULEVARD (UNION SHIP CANAL TO COAST GUARD STATION)				



FIELD CHANGE
 THIS SHEET SUPERSEDES SHEET 803.
 NOTE: THIS SHEET REPRESENTS REVISIONS TO THE PS&E DRAWINGS DATED 09/07/07. THESE FIELD CHANGE SHEETS ARE NECESSARY DUE TO DESIGN CHANGES INTRODUCED AFTER THE PROJECT WAS AWARDED. CHANGES TO THIS SHEET INCLUDE PLANT SPECIES AND QUANTITIES. SEE SHEET 2 FOR APPROVAL.

PLANT LIST FOR THIS SHEET

MAJOR DECIDUOUS TREES					MINOR DECIDUOUS TREES				
QRA	CM	HR	HB	DB	CM	HR	HB	DB	DB
5	0	0	0	0	6	0	0	0	0



ALL DIMENSIONS ARE IN m UNLESS OTHERWISE NOTED
 AS BUILT REVISIONS
 No
 Signature: *Jeffrey Zaporucha*
 DATE: 5-14-12

LANDSCAPE PLANS

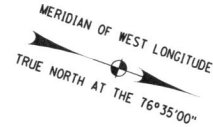
STATE OF NEW YORK
 DEPARTMENT OF TRANSPORTATION
 REGION 5

TWI A TROWBRIDGE & WOLF LANDSCAPE ARCHITECTS DATE 12/31/09 DRAWING NO. LA-11

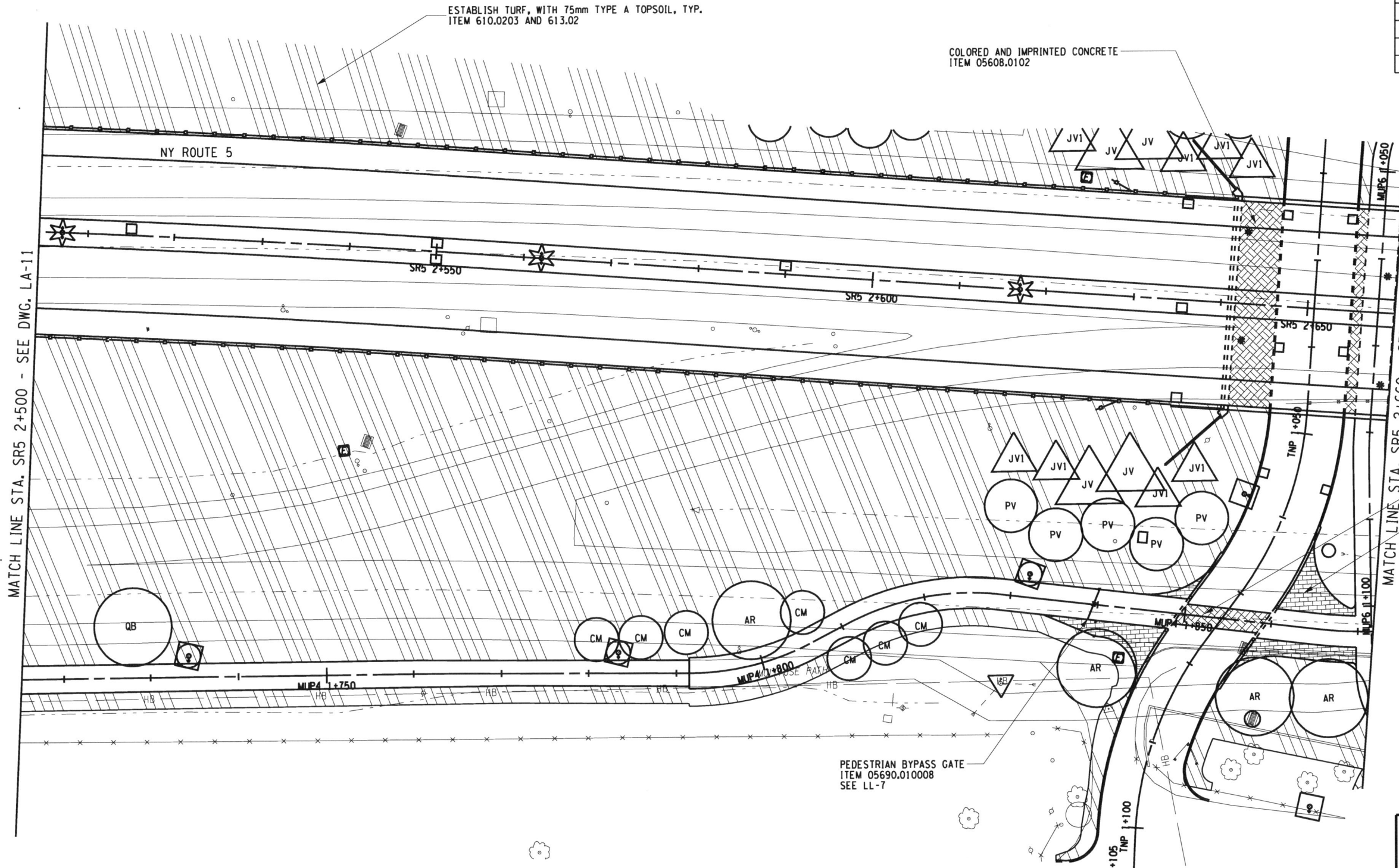
FILE: T:\projects\outtowns connector redesign\interstation & east\803F1_504401_cpl_incl_pln_01.dgn PLOTTED BY: brc

FILE NAME = DGN\$SYTIME0123456
 DATE/TIME = DGN\$USER\$NAME

DESIGN SUPERVISOR K. WOLF JOB MANAGER M. CHIUTEN DESIGNED BY M. CHIUTEN CHECKED BY K. WOLF DRAFTED BY M. CHIUTEN ESTIMATED BY M. CHIUTEN CHECKED BY K. WOLF M. CHIUTEN



FED ROAD REG. NO.	STATE	CONTRACT NO.	SHEET NO.	TOTAL SHEETS
1	N.Y.	D260558	804F1	940
P.I.N. 5044.01		B.I.N.		
CITY OF BUFFALO		ERIE COUNTY		
FUHRMANN BLVD - HAMBURG TPK VIADUCT PT. 6 FATHER BAKER BR., FAC 58-14				
FUHRMANN BOULEVARD, PART 2, FAC 62-20				
FUHRMANN BLVD - HIGH LEVEL BR., BUFFALO SKYWAY MARGINAL RD, FAC 54-9				
NY ROUTE 5 (UNION SHIP CANAL TO SKYWAY) AND				
FUHRMANN BOULEVARD (UNION SHIP CANAL TO COAST GUARD STATION)				



COLORED CONCRETE CROSSWALK
 ITEM 11502.111212
 SEE LL-3
 SALVAGED COBBLE
 ITEM 05608.0301
 SEE LL-3-1

FIELD CHANGE
 THIS SHEET SUPERSEDES SHEET 804.
 NOTE: THIS SHEET REPRESENTS REVISIONS TO THE PS&E DRAWINGS DATED 09/07/07. THESE FIELD CHANGE SHEETS ARE NECESSARY DUE TO DESIGN CHANGES INTRODUCED AFTER THE PROJECT WAS AWARDED. CHANGES TO THIS SHEET INCLUDE PLANT SPECIES AND QUANTITIES. SEE SHEET 2 FOR APPROVAL.

ALL DIMENSIONS ARE IN m UNLESS OTHERWISE NOTED AS BUILT REVISIONS

No. *5-14-12*
 SIGNATURE *Jeffrey Zaporucha* DATE

LANDSCAPE PLANS

STATE OF NEW YORK
 DEPARTMENT OF TRANSPORTATION
 REGION 5

TROWBRIDGE & WOLF LANDSCAPE ARCHITECTS	DATE 12/31/09	DRAWING NO. LA-12
--	---------------	-------------------

PLANT LIST FOR THIS SHEET

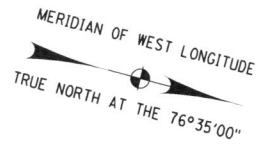
MAJOR DECIDUOUS TREES						MINOR DECIDUOUS TREES					
AR	QB					CM	PV				
4	1	0	0	0	0	7	5	0	0	0	0
EVERGREEN TREES											
JV	JV1										
4	8	0	0	0	0						

SCALE 0 5 10 15 20 25 m

FILE: T:\Program Files\MicroStation\cadd\804F1_504401_cpl_ino_ino_012.dgn PLOTTED BY: brc

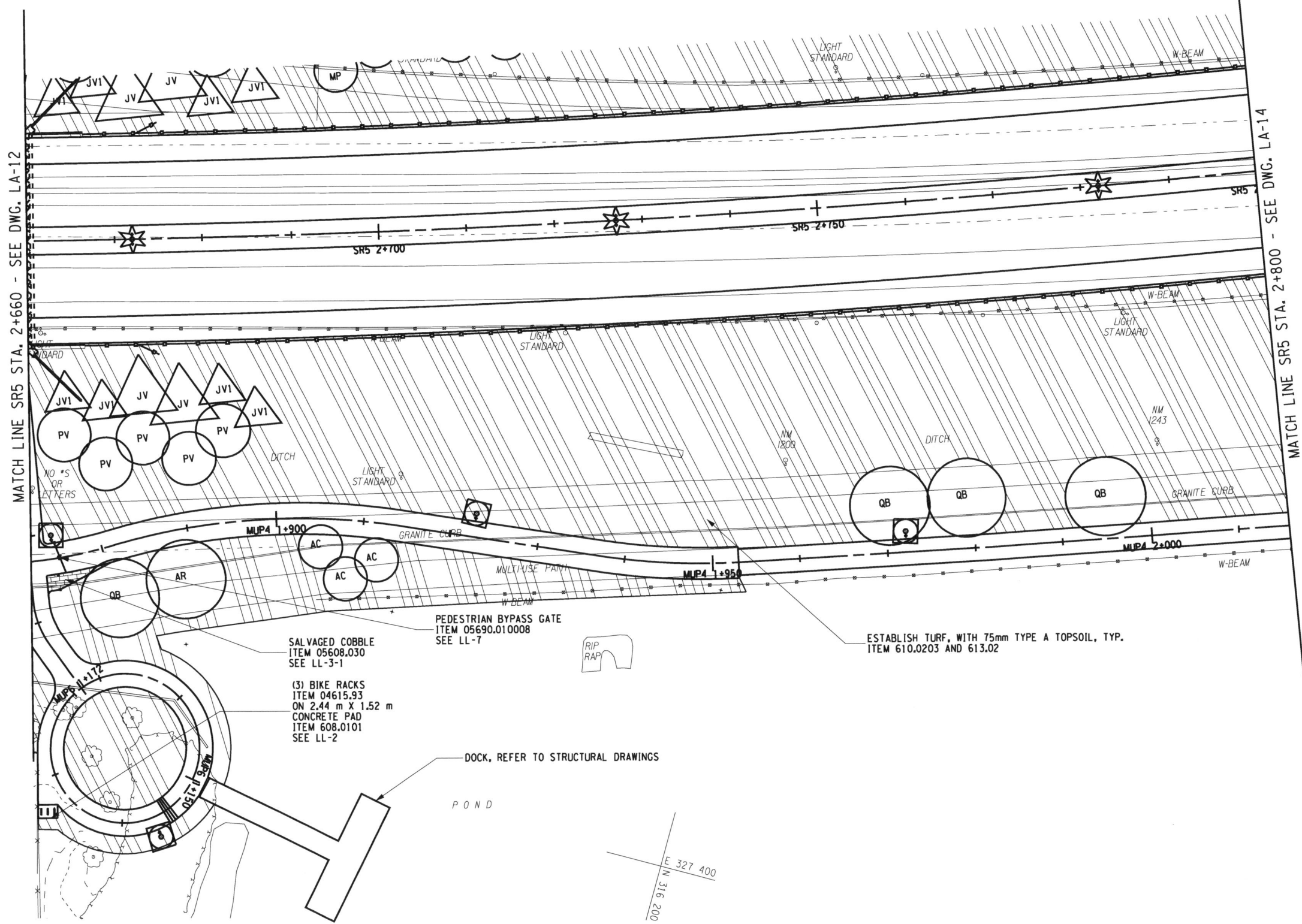
FILE NAME = DGN\$SYTIME0123456
 DATE/TIME = DGN\$USER\$NAME
 USER =

DESIGN SUPERVISOR K. WOLF JOB MANAGER M. CHIUTEN DESIGNED BY M. CHIUTEN CHECKED BY K. WOLF DRAFTED BY M. CHIUTEN ESTIMATED BY M. CHIUTEN CHECKED BY K. WOLF M. CHIUTEN



MATCH LINE SR5 STA. 2+660 - SEE DWG. LA-12

MATCH LINE SR5 STA. 2+800 - SEE DWG. LA-14



SALVAGED COBBLE
 ITEM 05608.030
 SEE LL-3-1

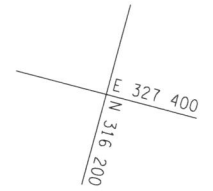
 (3) BIKE RACKS
 ITEM 04615.93
 ON 2.44 m X 1.52 m
 CONCRETE PAD
 ITEM 608.0101
 SEE LL-2

PEDESTRIAN BYPASS GATE
 ITEM 05690.010008
 SEE LL-7

ESTABLISH TURF, WITH 75mm TYPE A TOPSOIL, TYP.
 ITEM 610.0203 AND 613.02

DOCK, REFER TO STRUCTURAL DRAWINGS

POND



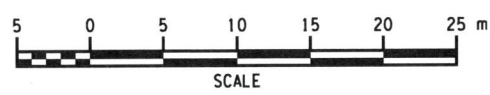
FED ROAD REG. NO.	STATE	CONTRACT NO.	SHEET NO.	TOTAL SHEETS
1	N.Y.	D260558	805F1	940
P.I.N. 5044.01		B.I.N.		
CITY OF BUFFALO		ERIE COUNTY		
FUHRMANN BLVD - HAMBURG TPK VIADUCT PT. 6 FATHER BAKER BR., FAC 58-14				
FUHRMANN BOULEVARD, PART 2, FAC 62-20				
FUHRMANN BLVD - HIGH LEVEL BR., BUFFALO SKYWAY MARGINAL RD, FAC 54-9				
NY ROUTE 5 (UNION SHIP CANAL TO SKYWAY) AND				
FUHRMANN BOULEVARD (UNION SHIP CANAL TO COAST GUARD STATION)				

PLANT LIST FOR THIS SHEET

MAJOR DECIDUOUS TREES					MINOR DECIDUOUS TREES				
AR	QB				AC	MP	PV		
1	4	0	0	0	0	3	1	5	0

EVERGREEN TREES		
JV	JV1	
4	8	0


FIELD CHANGE
 THIS SHEET SUPERSEDES SHEET 805.
 NOTE: THIS SHEET REPRESENTS REVISIONS TO THE PS&E DRAWINGS DATED 09/07/07. THESE FIELD CHANGE SHEETS ARE NECESSARY DUE TO DESIGN CHANGES INTRODUCED AFTER THE PROJECT WAS AWARDED. CHANGES TO THIS SHEET INCLUDE PLANT SPECIES AND QUANTITIES. SEE SHEET 2 FOR APPROVAL.



ALL DIMENSIONS ARE IN m UNLESS OTHERWISE NOTED AS BUILT REVISIONS

No. *5-14-12*
 SIGNATURE *Jeffrey Zepucha* DATE

LANDSCAPE PLANS



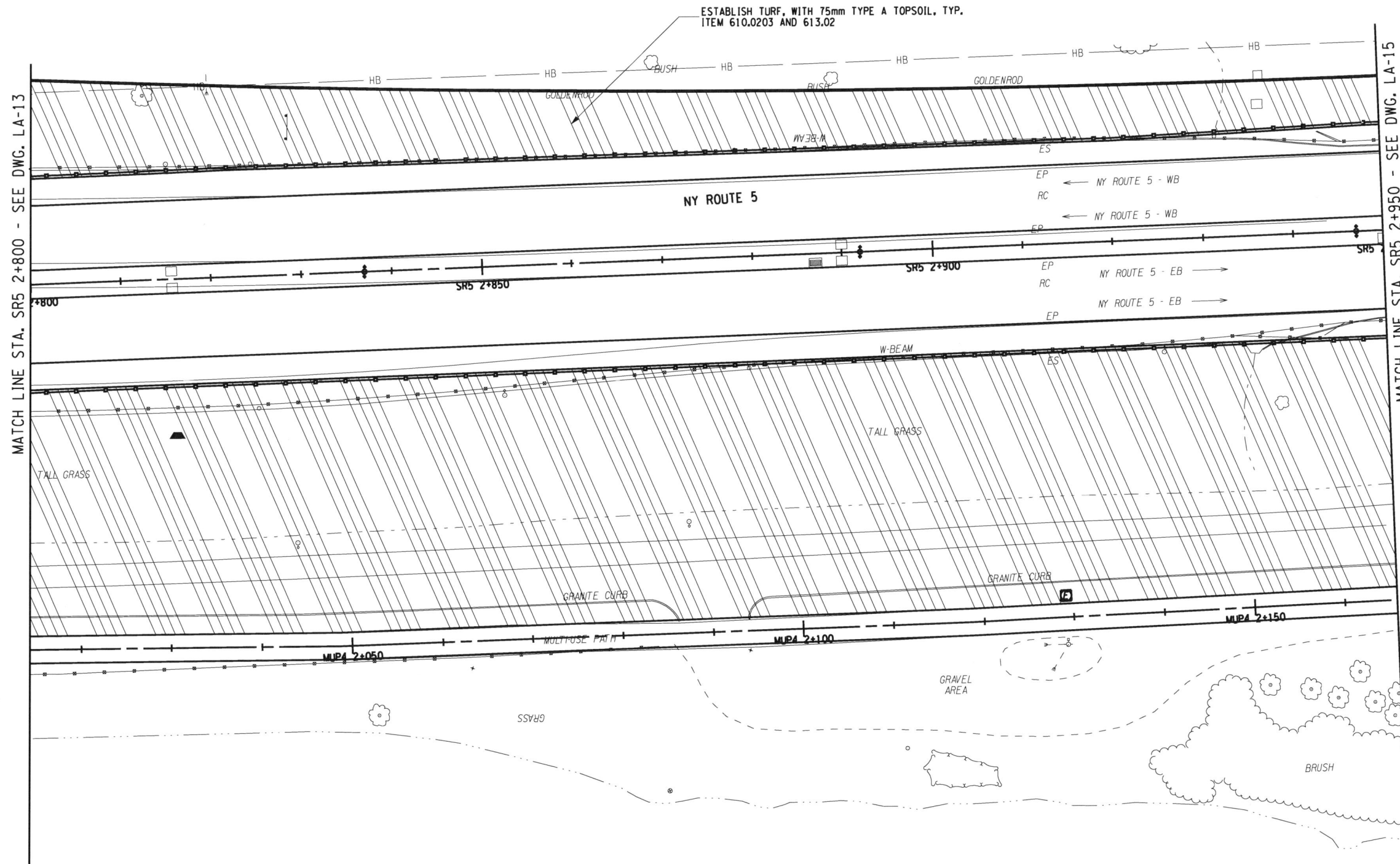
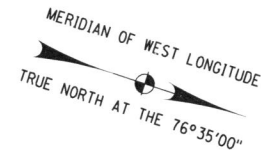
STATE OF NEW YORK
 DEPARTMENT OF TRANSPORTATION
 REGION 5

TROWBRIDGE & WOLF LANDSCAPE ARCHITECTS	DATE 12/31/09	DRAWING NO. LA-13
---	------------------	----------------------

FILE: T:\projects\outtowns connector redesign\mstrations & cad\805F1_504401_cpl_incl_pn_013.dgn PLOTTED BY: bret DATE: 17/2010 4:13:24 PM

FILE NAME = DGN\$SYTIME0123466
 DATE/TIME = DGN\$USERNAME

DESIGN SUPERVISOR K. WOLF JOB MANAGER M. CHIUTEN DESIGNED BY M. CHIUTEN CHECKED BY K. WOLF ESTIMATED BY M. CHIUTEN DRAFTED BY M. CHIUTEN CHECKED BY K. WOLF/M. CHIUTEN

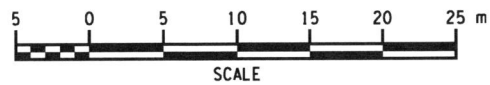


MATCH LINE STA. SR5 2+800 - SEE DWG. LA-13

MATCH LINE STA. SR5 2+950 - SEE DWG. LA-15

FED ROAD REG. NO.	STATE	CONTRACT NO.	SHEET NO.	TOTAL SHEETS
1	N.Y.	D260558	806F1	940
P.I.N. 5044.01		B.I.N.		
CITY OF BUFFALO		ERIE COUNTY		
FUHRMANN BLVD - HAMBURG TPK VIADUCT PT. 6 FATHER BAKER BR., FAC 58-14				
FUHRMANN BOULEVARD, PART 2, FAC 62-20				
FUHRMANN BLVD - HIGH LEVEL BR., BUFFALO SKYWAY MARGINAL RD, FAC 54-9				
NY ROUTE 5 (UNION SHIP CANAL TO SKYWAY) AND				
FUHRMANN BOULEVARD (UNION SHIP CANAL TO COAST GUARD STATION)				

FIELD CHANGE
 THIS SHEET SUPERSEDES SHEET 806.
 NOTE: THIS SHEET REPRESENTS REVISIONS TO THE PS&E DRAWINGS DATED 09/07/07. THESE FIELD CHANGE SHEETS ARE NECESSARY DUE TO DESIGN CHANGES INTRODUCED AFTER THE PROJECT WAS AWARDED. CHANGES TO THIS SHEET INCLUDE PLANT SPECIES AND QUANTITIES. SEE SHEET 2 FOR APPROVAL.



ALL DIMENSIONS ARE IN m UNLESS OTHERWISE NOTED

AS BUILT REVISIONS
 No. _____
 Signature: *Jeffrey Zepewich* 5-14-12
 DATE

LANDSCAPE PLANS



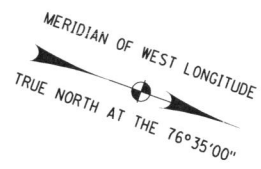
STATE OF NEW YORK
 DEPARTMENT OF TRANSPORTATION
 REGION 5

TWIA	TROWBRIDGE & WOLF LANDSCAPE ARCHITECTS	DATE 12/31/09	DRAWING NO. LA-14
------	---	------------------	----------------------

FILE: T:\projects\southtowns connector redesign\microstation & cad\806F1_504400_sph_ind_dwg_004.dgn
 PLOTTED BY: bret

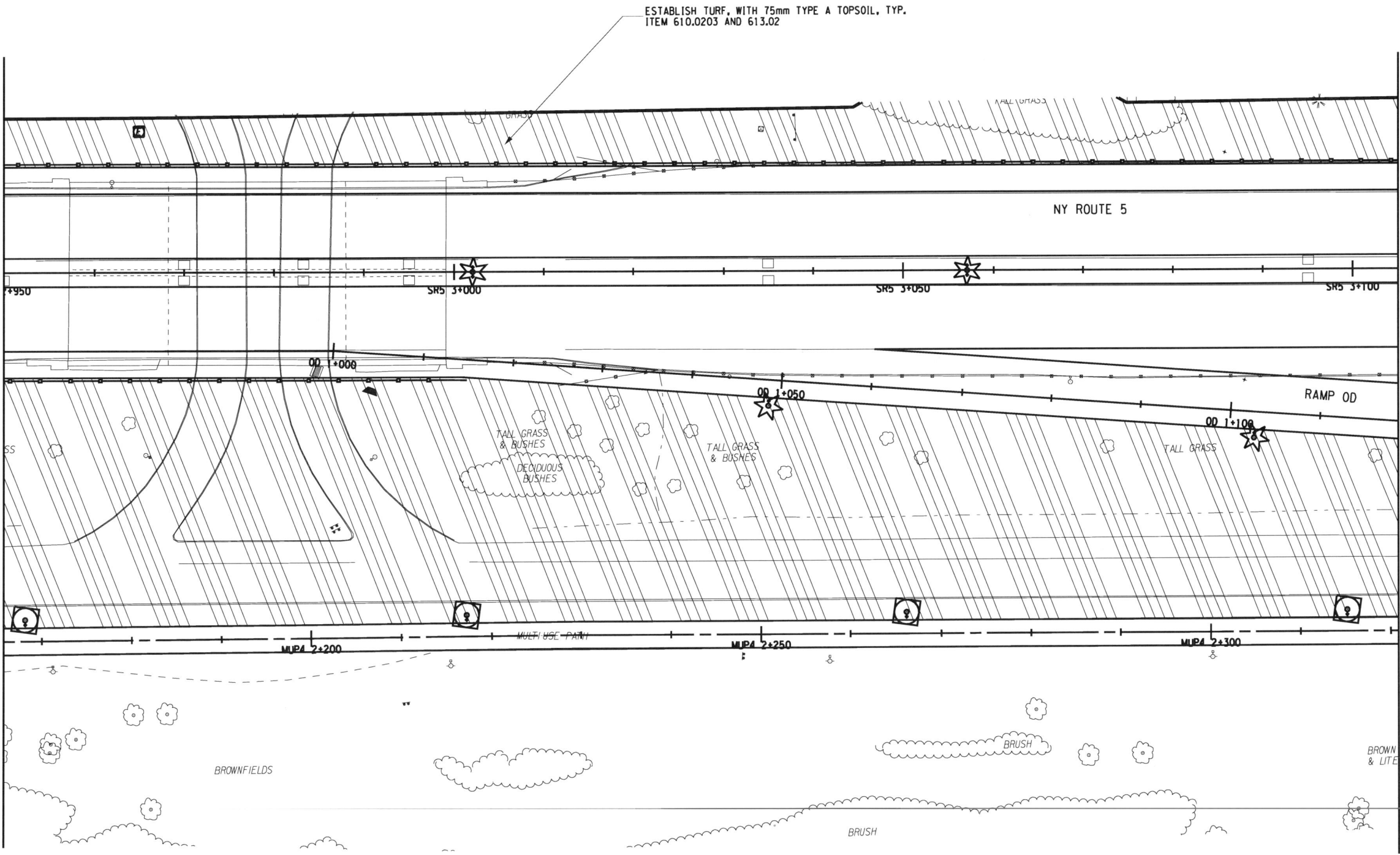
FILE NAME = DGN\$SYTIME0123456
 DATE/TIME = DGN\$USER\$NAME
 USER =

DESIGN SUPERVISOR K. WOLF JOB MANAGER M. CHIUTEN DESIGNED BY M. CHIUTEN CHECKED BY K. WOLF DRAFTED BY M. CHIUTEN ESTIMATED BY M. CHIUTEN CHECKED BY K. WOLF M. CHIUTEN CHECKED BY K. WOLF M. CHIUTEN



MATCH LINE STA. SR5 2+950 - SEE DWG. LA-14

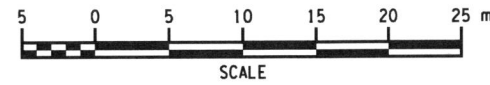
MATCH LINE STA. SR5 3+105 - SEE DWG. LA-16



ESTABLISH TURF, WITH 75mm TYPE A TOPSOIL, TYP.
 ITEM 610.0203 AND 613.02

FED ROAD REG. NO.	STATE	CONTRACT NO.	SHEET NO.	TOTAL SHEETS
1	N.Y.	D260558	807F1	940
P.I.N. 5044.01		B.I.N.		
CITY OF BUFFALO		ERIE COUNTY		
FUHRMANN BLVD - HAMBURG TPK VIADUCT PT. 6 FATHER BAKER BR., FAC 58-14				
FUHRMANN BOULEVARD, PART 2, FAC 62-20				
FUHRMANN BLVD - HIGH LEVEL BR., BUFFALO SKYWAY MARGINAL RD., FAC 54-9				
NY ROUTE 5 (UNION SHIP CANAL TO SKYWAY) AND				
FUHRMANN BOULEVARD (UNION SHIP CANAL TO COAST GUARD STATION)				

FIELD CHANGE
 THIS SHEET SUPERSEDES SHEET 807.
 NOTE: THIS SHEET REPRESENTS REVISIONS TO THE PS&E DRAWINGS DATED 09/07/07. THESE FIELD CHANGE SHEETS ARE NECESSARY DUE TO DESIGN CHANGES INTRODUCED AFTER THE PROJECT WAS AWARDED. CHANGES TO THIS SHEET INCLUDE PLANT SPECIES AND QUANTITIES. SEE SHEET 2 FOR APPROVAL.



ALL DIMENSIONS ARE IN m UNLESS OTHERWISE NOTED
 AS BUILT REVISIONS

No. 5-14-12
 Signature: [Handwritten Signature]
 DATE

LANDSCAPE PLANS



STATE OF NEW YORK
 DEPARTMENT OF TRANSPORTATION
 REGION 5

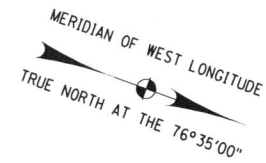
TROWBRIDGE & WOLF LANDSCAPE ARCHITECTS	DATE 12/31/09	DRAWING NO. LA-15
---	------------------	----------------------

DATE: 11/20/10 4:13:39 PM
 FILE: t:\projects\outhtowns connector redesign\microstation & cad\807F1_504401_cpl_line_015.dgn
 PLOTTED BY: bret

FILE NAME = DGN\$SYTIME0123456
 DATE/TIME = DGN\$USERNAME
 USER =

DESIGN SUPERVISOR K. WOLF JOB MANAGER M. CHIUTEN DESIGNED BY M. CHIUTEN CHECKED BY K. WOLF DRAFTED BY M. CHIUTEN ESTIMATED BY M. CHIUTEN CHECKED BY K. WOLF

CHECKED BY K. WOLF/M. CHIUTEN

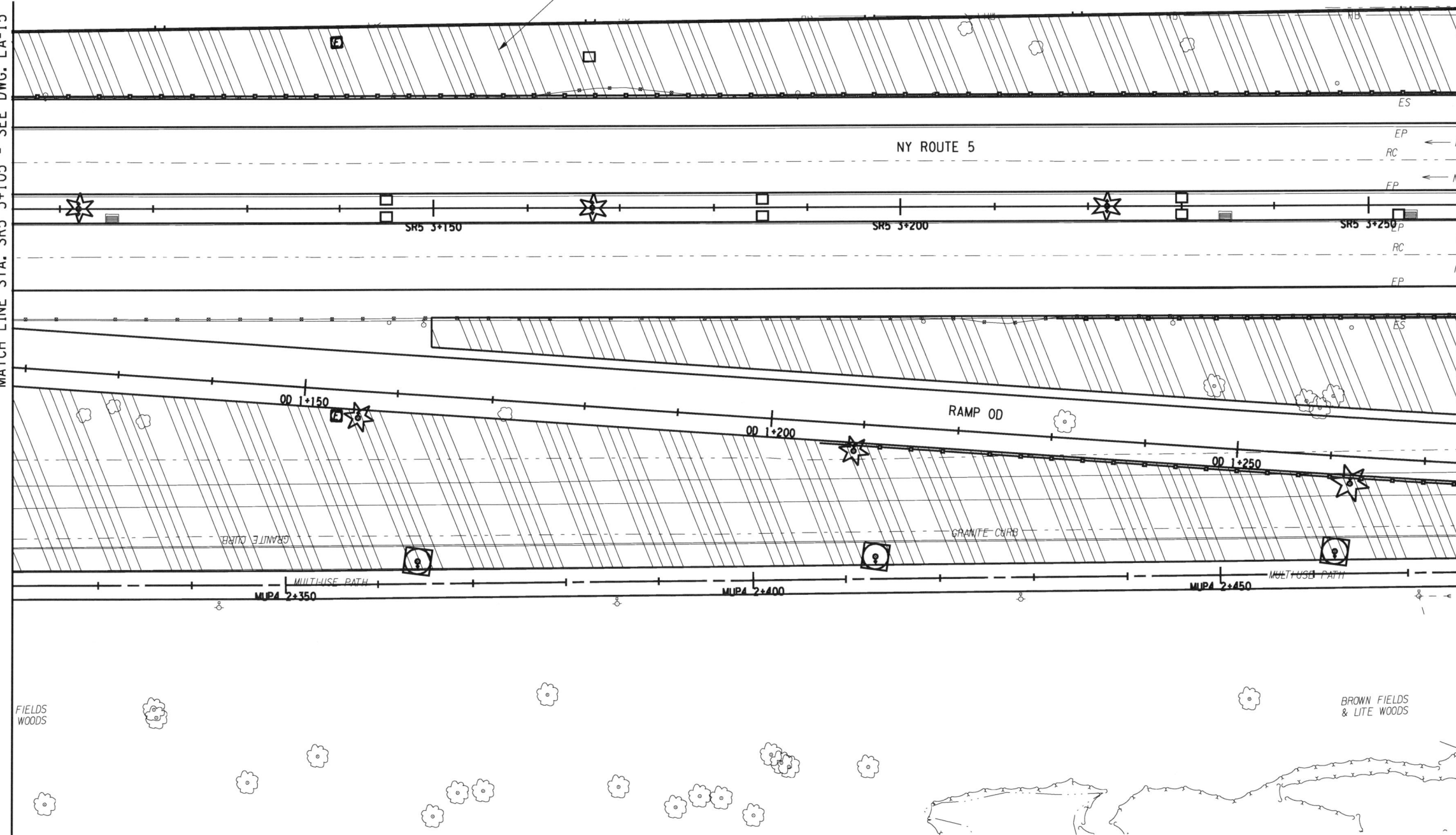


ESTABLISH TURF, WITH 75mm TYPE A TOPSOIL, TYP.
 ITEM 610.0203 AND 613.02

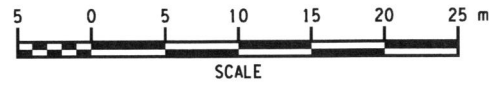
MATCH LINE STA. SR5 3+105 - SEE DWG. LA-15

MATCH LINE STA. SR5 3+260 - SEE DWG. LA-17

FED ROAD REG. NO.	STATE	CONTRACT NO.	SHEET NO.	TOTAL SHEETS
1	N.Y.	D260558	808F1	940
P.I.N. 5044.01		B.I.N.		
CITY OF BUFFALO		ERIE COUNTY		
FUHRMANN BLVD - HAMBURG TPK VIADUCT PT. 6 FATHER BAKER BR., FAC 58-14				
FUHRMANN BOULEVARD, PART 2, FAC 62-20				
FUHRMANN BLVD - HIGH LEVEL BR., BUFFALO SKYWAY MARGINAL RD., FAC 54-9				
NY ROUTE 5 (UNION SHIP CANAL TO SKYWAY) AND				
FUHRMANN BOULEVARD (UNION SHIP CANAL TO COAST GUARD STATION)				



FIELD CHANGE
 THIS SHEET SUPERSEDES SHEET 808.
 NOTE: THIS SHEET REPRESENTS REVISIONS TO THE PS&E DRAWINGS DATED 09/07/07. THESE FIELD CHANGE SHEETS ARE NECESSARY DUE TO DESIGN CHANGES INTRODUCED AFTER THE PROJECT WAS AWARDED. CHANGES TO THIS SHEET INCLUDE PLANT SPECIES AND QUANTITIES. SEE SHEET 2 FOR APPROVAL.



ALL DIMENSIONS ARE IN m UNLESS OTHERWISE NOTED

AS BUILT REVISIONS
 No. _____
 Signature: *Jeffrey Zaporucha*
 DATE: 5-14-12

LANDSCAPE PLANS



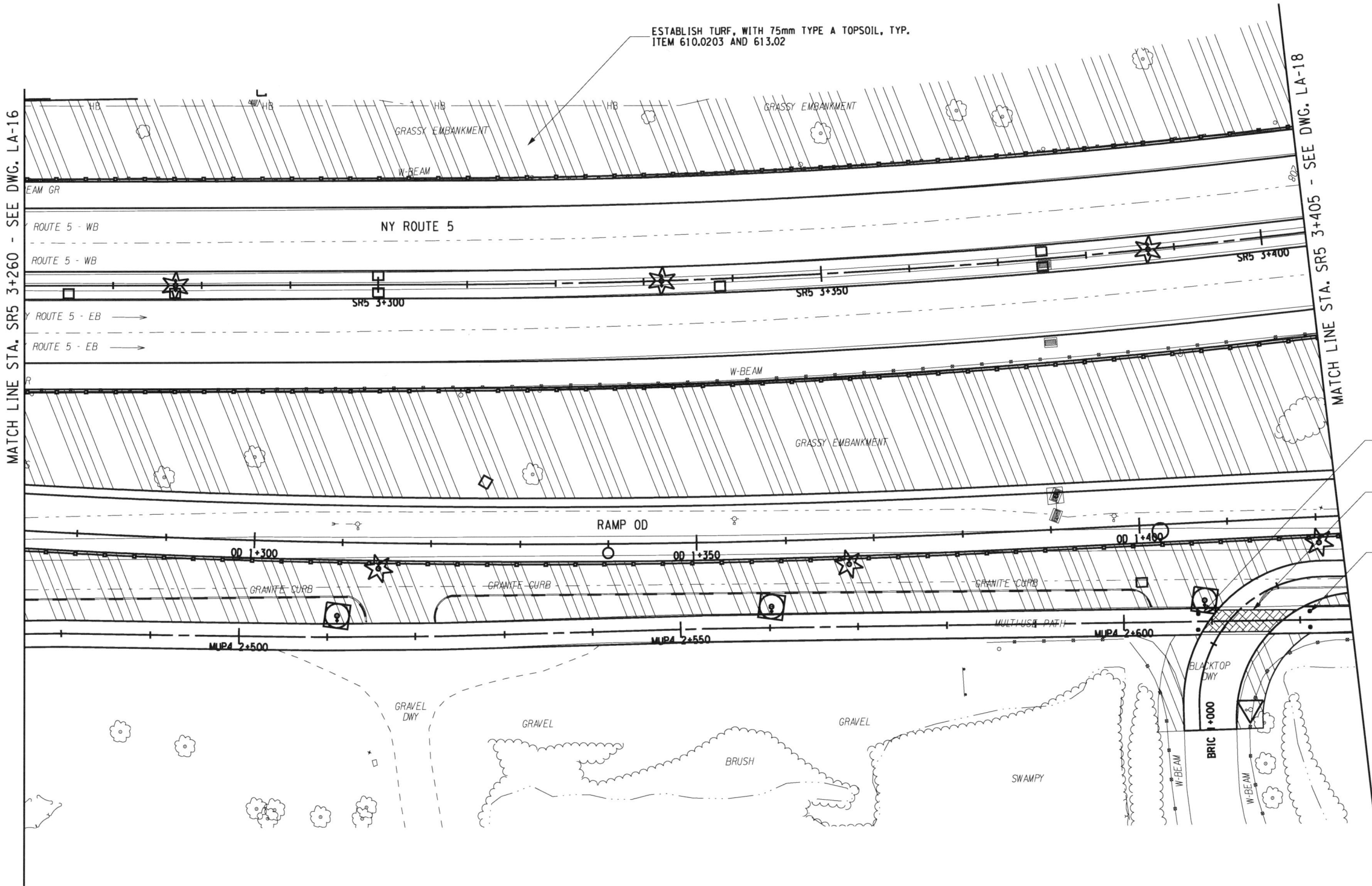
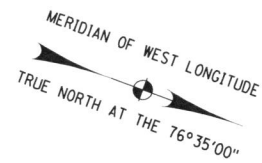
STATE OF NEW YORK
 DEPARTMENT OF TRANSPORTATION
 REGION 5

TROWBRIDGE & WOLF LANDSCAPE ARCHITECTS	DATE 12/31/09	DRAWING NO. LA-16
---	------------------	----------------------

FILE: t:\projects\outtowns connector redesign\interstation & east\808F1_504401_cpl_incl_pln_016.dgn PLOTTED BY: bret

FILE NAME = DGN\$SYTIME0123456
 DATE/TIME = DGN\$USER\$NAME
 USER =

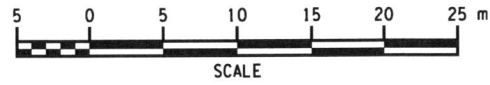
DESIGN SUPERVISOR K. WOLF JOB MANAGER M. CHIUTEN DESIGNED BY M. CHIUTEN CHECKED BY K. WOLF CHECKED BY K. WOLF ESTIMATED BY M. CHIUTEN DRAFTED BY M. CHIUTEN CHECKED BY K. WOLF



FED ROAD REG. NO.	STATE	CONTRACT NO.	SHEET NO.	TOTAL SHEETS
1	N.Y.	D260558	809F1	940
P.I.N. 5044.01		B.I.N.		
CITY OF BUFFALO		ERIE COUNTY		
FUHRMANN BLVD - HAMBURG TPK VIADUCT PT. 6 FATHER BAKER BR., FAC 58-14				
FUHRMANN BOULEVARD, PART 2, FAC 62-20				
FUHRMANN BLVD - HIGH LEVEL BR., BUFFALO SKYWAY MARGINAL RD, FAC 54-9				
NY ROUTE 5 (UNION SHIP CANAL TO SKYWAY) AND				
FUHRMANN BOULEVARD (UNION SHIP CANAL TO COAST GUARD STATION)				

FIELD CHANGE
 THIS SHEET SUPERSEDES SHEET 809.
 NOTE: THIS SHEET REPRESENTS REVISIONS TO THE PS&E DRAWINGS DATED 09/07/07. THESE FIELD CHANGE SHEETS ARE NECESSARY DUE TO DESIGN CHANGES INTRODUCED AFTER THE PROJECT WAS AWARDED. CHANGES TO THIS SHEET INCLUDE PLANT SPECIES AND QUANTITIES. SEE SHEET 2 FOR APPROVAL.

- (2) ORNAMENTAL BOLLARDS, ITEM 01615.9992 REFER TO DETAIL SEE LL-3
- COLORED CONCRETE CROSSWALK ITEM 11502.111212 SEE LL-3
- (2) ORNAMENTAL BOLLARDS, ITEM 01615.9992 REFER TO DETAIL SEE LL-3



ALL DIMENSIONS ARE IN m UNLESS OTHERWISE NOTED
 AS BUILT REVISIONS

No. *5-14-12*
 SIGNATURE DATE

LANDSCAPE PLANS

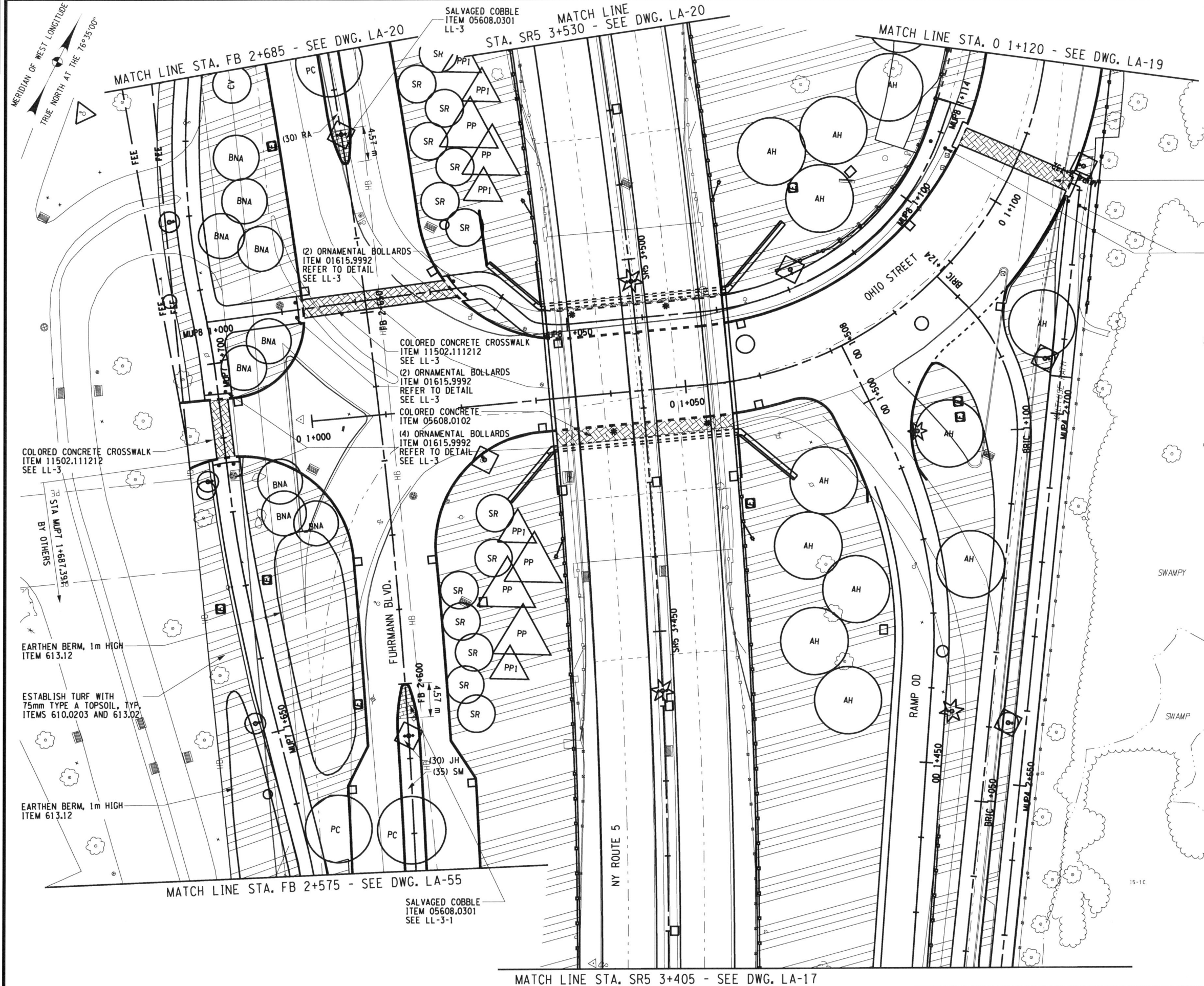
STATE OF NEW YORK
 DEPARTMENT OF TRANSPORTATION
 REGION 5

TWIA TROWBRIDGE & WOLF LANDSCAPE ARCHITECTS DATE 12/31/09 DRAWING NO. LA-17

FILE: T:\Program Files\MicroStation\cadd\809F1_504401_cpl_incl_incl_017.dgn PLOTTED BY: bret

FILE NAME = DGN\$SYTIME0123456
 DATE/TIME = DGN\$USERNAME
 USER =

DESIGN SUPERVISOR K. WOLF
 JOB MANAGER M. CHIUTEN
 DESIGNED BY M. CHIUTEN
 CHECKED BY K. WOLF
 ESTIMATED BY M. CHIUTEN
 DRAFTED BY M. CHIUTEN
 CHECKED BY K. WOLF
 M. CHIUTEN
 K. WOLF



FED ROAD REG. NO.	STATE	CONTRACT NO.	SHEET NO.	TOTAL SHEETS
1	N.Y.	D260558	810F1	940
P.I.N. 5044.01		B.I.N.		
CITY OF BUFFALO		ERIE COUNTY		
FUHRMANN BLVD - HAMBURG TPK VIADUCT PT. 6 FATHER BAKER BR., FAC 58-14				
FUHRMANN BOULEVARD, PART 2, FAC 62-20				
FUHRMANN BLVD - HIGH LEVEL BR., BUFFALO SKYWAY MARGINAL RD, FAC 54-9				
NY ROUTE 5 (UNION SHIP CANAL TO SKYWAY) AND				
FUHRMANN BOULEVARD (UNION SHIP CANAL TO COAST GUARD STATION)				

COLORED CONCRETE CROSSWALK
 ITEM 11502.111212
 SEE LL-3

(4) ORNAMENTAL BOLLARDS
 ITEM 01615.9992
 REFER TO DETAIL
 SEE LL-3

PLANT LIST FOR THIS SHEET

MAJOR DECIDUOUS TREES						MINOR DECIDUOUS TREES					
BNA	PC	AH	SR	PP	RA	CV	SR	PP	RA	SM	JH
9	3	12	0	0	0	1	14	0	0	0	0

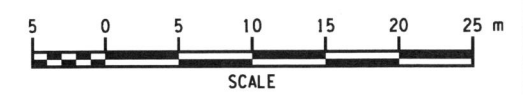
EVERGREEN TREES						DECIDUOUS SHRUBS					
PP	PP1	RA	SM	JH	SR						
5	5	0	0	0	0						

EVERGREEN SHRUBS					
JH	SR	PP	PP1	RA	SM
30	0	0	0	0	0

FIELD CHANGE

THIS SHEET SUPERSEDES SHEET 810.

NOTE: THIS SHEET REPRESENTS REVISIONS TO THE PS&E DRAWINGS DATED 09/07/07. THESE FIELD CHANGE SHEETS ARE NECESSARY DUE TO DESIGN CHANGES INTRODUCED AFTER THE PROJECT WAS AWARDED. CHANGES TO THIS SHEET INCLUDE PLANT SPECIES AND QUANTITIES. SEE SHEET 2 FOR APPROVAL.



ALL DIMENSIONS ARE IN m UNLESS OTHERWISE NOTED
 AS BUILT REVISIONS

No. 5-14-12
 Signature: [Handwritten Signature]
 DATE: 5-14-12

LANDSCAPE PLANS

STATE OF NEW YORK
 DEPARTMENT OF TRANSPORTATION
 REGION 5

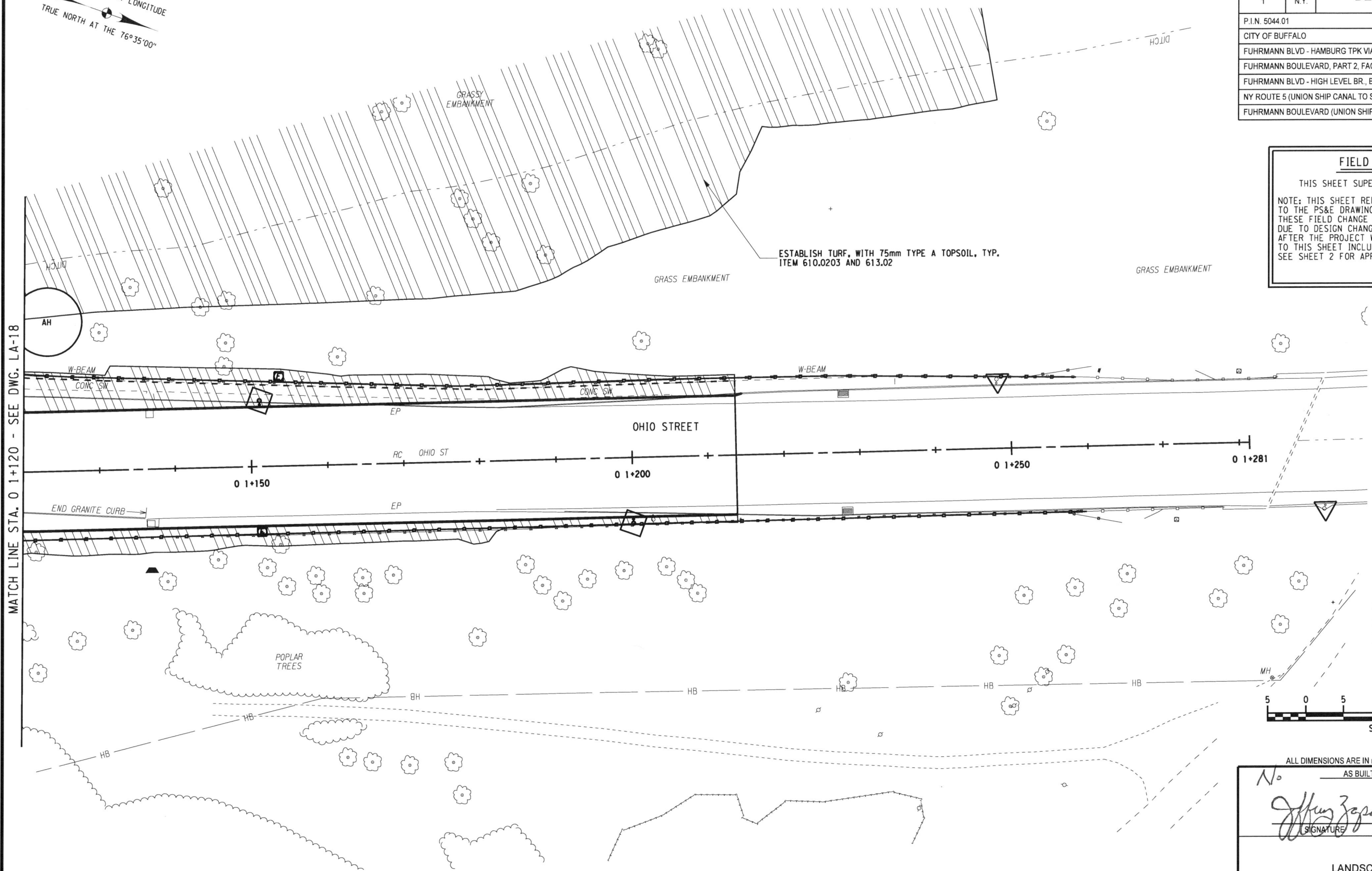
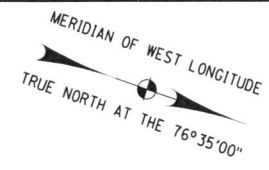
TROWBRIDGE & WOLF LANDSCAPE ARCHITECTS	DATE 12/31/09	DRAWING NO. LA-18
---	------------------	----------------------

FILE: T:\Program Files\MicroStation8_rvsdot_TWL\LA18
 PLOTTED BY: bret
 DATE: 12/10/09 4:40:00 PM

FILE NAME = DGN\$SYTIME0123466
 DATE/TIME = DGN\$USER\$NAME

DESIGN SUPERVISOR K. WOLF JOB MANAGER M. CHIUTEN DESIGNED BY M. CHIUTEN CHECKED BY K. WOLF ESTIMATED BY M. CHIUTEN DRAFTED BY M. CHIUTEN CHECKED BY K. WOLF/M. CHIUTEN

MATCH LINE STA. 0+1+120 - SEE DWG. LA-18

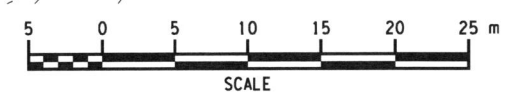


FED ROAD REG. NO.	STATE	CONTRACT NO.	SHEET NO.	TOTAL SHEETS
1	N.Y.	D260558	811F1	940
P.I.N. 5044.01		B.I.N.		
CITY OF BUFFALO		ERIE COUNTY		
FUHRMANN BLVD - HAMBURG TPK VIADUCT PT. 6 FATHER BAKER BR., FAC 58-14				
FUHRMANN BOULEVARD, PART 2, FAC 62-20				
FUHRMANN BLVD - HIGH LEVEL BR., BUFFALO SKYWAY MARGINAL RD, FAC 54-9				
NY ROUTE 5 (UNION SHIP CANAL TO SKYWAY) AND				
FUHRMANN BOULEVARD (UNION SHIP CANAL TO COAST GUARD STATION)				

FIELD CHANGE
 THIS SHEET SUPERSEDES SHEET 811.
 NOTE: THIS SHEET REPRESENTS REVISIONS TO THE PS&E DRAWINGS DATED 09/07/07. THESE FIELD CHANGE SHEETS ARE NECESSARY DUE TO DESIGN CHANGES INTRODUCED AFTER THE PROJECT WAS AWARDED. CHANGES TO THIS SHEET INCLUDE EXTENT OF SEEDING. SEE SHEET 2 FOR APPROVAL.

PLANT LIST FOR THIS SHEET

MAJOR DECIDUOUS TREES					
AH					
1	0	0	0	0	0



ALL DIMENSIONS ARE IN m UNLESS OTHERWISE NOTED

AS BUILT REVISIONS
 No. _____
 Signature: *Jeffrey Zepewich* DATE: 5-14-12

LANDSCAPE PLANS

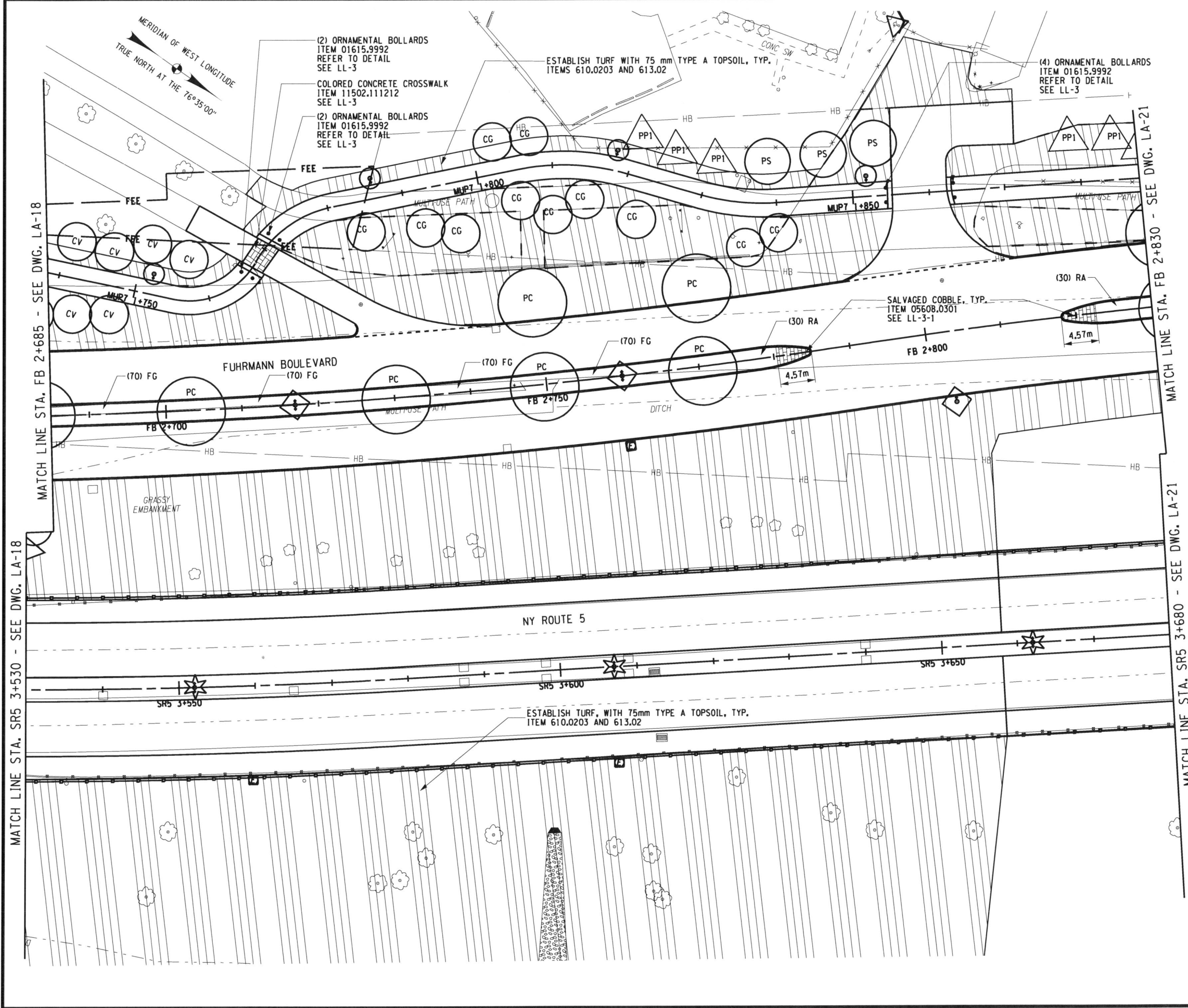
STATE OF NEW YORK
 DEPARTMENT OF TRANSPORTATION
 REGION 5

TWI A	TROWBRIDGE & WOLF LANDSCAPE ARCHITECTS	DATE 12/31/09	DRAWING NO. LA-19
-------	---	------------------	----------------------

FILE: c:\projects\southtowns\connector\redesign\microstation & cad\811F1_504401_cpl_ind_pln_019.dgn
 PLOTTED BY: bret

FILE NAME = DGN\$SYTIME0123456
 DATE/TIME = DGN\$USER\$NAME

DESIGN SUPERVISOR K. WOLF
 JOB MANAGER M. CHIUTEN
 DESIGNED BY M. CHIUTEN
 CHECKED BY K. WOLF
 ESTIMATED BY M. CHIUTEN
 DRAFTED BY M. CHIUTEN
 CHECKED BY K. WOLF
 M. CHIUTEN



FED ROAD REG. NO.	STATE	CONTRACT NO.	SHEET NO.	TOTAL SHEETS
1	N.Y.	D260558	812F1	940
P.I.N. 5044.01		B.I.N.		
CITY OF BUFFALO		ERIE COUNTY		
FUHRMANN BLVD - HAMBURG TPK VIADUCT PT. 6 FATHER BAKER BR., FAC 58-14				
FUHRMANN BOULEVARD, PART 2, FAC 62-20				
FUHRMANN BLVD - HIGH LEVEL BR., BUFFALO SKYWAY MARGINAL RD., FAC 54-9				
NY ROUTE 5 (UNION SHIP CANAL TO SKYWAY) AND				
FUHRMANN BOULEVARD (UNION SHIP CANAL TO COAST GUARD STATION)				

PLANT LIST FOR THIS SHEET

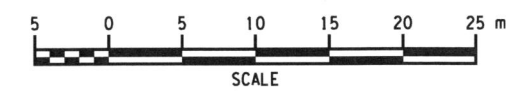
MAJOR DECIDUOUS TREES						MINOR DECIDUOUS TREES					
PC	CG	CV	PS	PP1		CG	CV	PS	PP1		
6	0	0	0	0	0	11	6	3	0	0	0

EVERGREEN TREES				DECIDUOUS SHRUBS				EVERGREEN SHRUBS			
PP1				FG	RA						
5	0	0	0	280	60	0	0	0	0	0	0

FIELD CHANGE

THIS SHEET SUPERSEDES SHEET 812.

NOTE: THIS SHEET REPRESENTS REVISIONS TO THE PS&E DRAWINGS DATED 09/07/07. THESE FIELD CHANGE SHEETS ARE NECESSARY DUE TO DESIGN CHANGES INTRODUCED AFTER THE PROJECT WAS AWARDED. CHANGES TO THIS SHEET INCLUDE PLANT SPECIES AND QUANTITIES. SEE SHEET 2 FOR APPROVAL.



ALL DIMENSIONS ARE IN m UNLESS OTHERWISE NOTED
 AS BUILT REVISIONS

No. 5-14-12

Signature: [Handwritten Signature]
 DATE: 5-14-12

LANDSCAPE PLANS

STATE OF NEW YORK
 DEPARTMENT OF TRANSPORTATION
 REGION 5

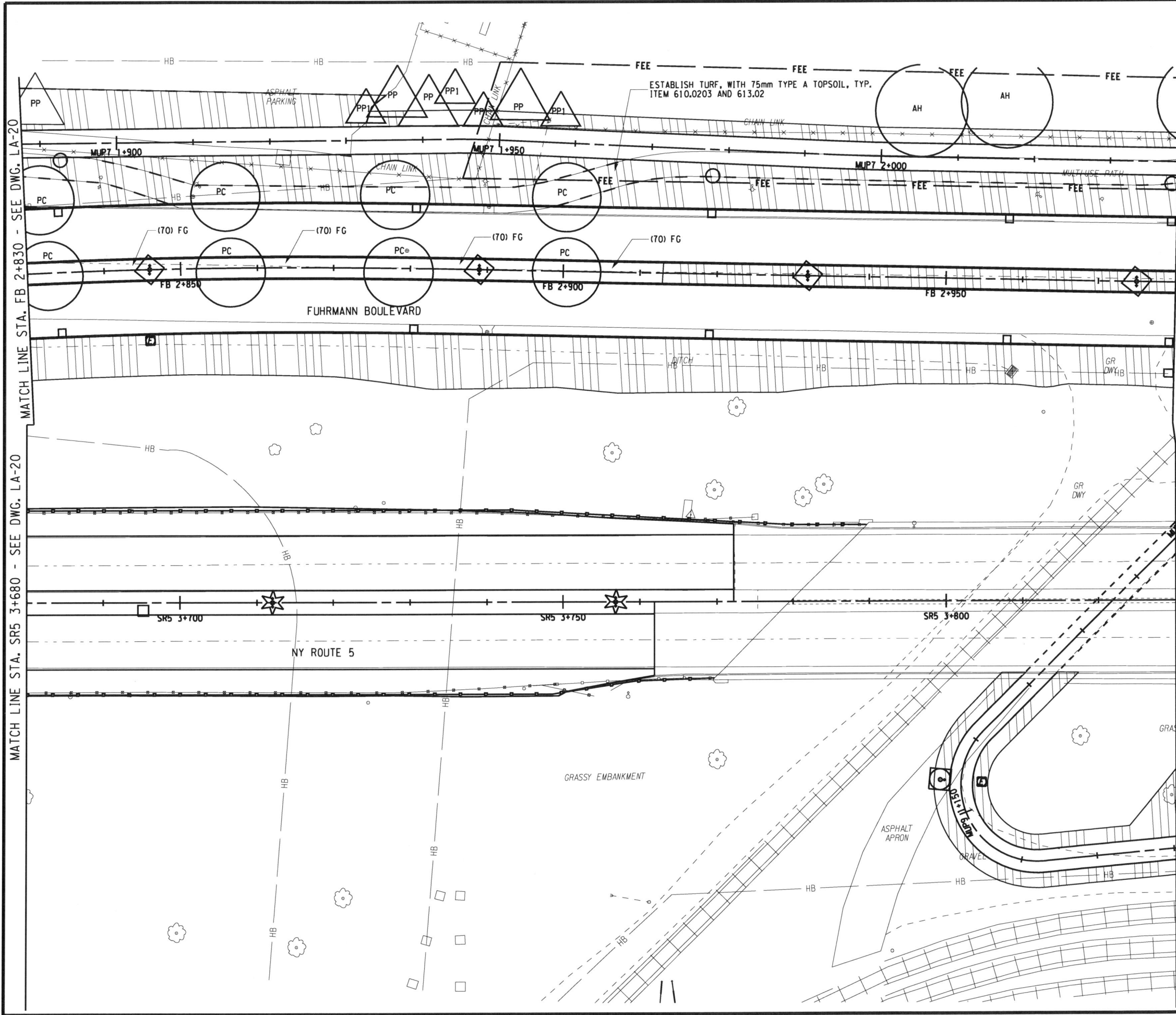
TROWBRIDGE & WOLF
 LANDSCAPE ARCHITECTS

DATE: 12/31/09
 DRAWING NO.: LA-20

DATE: 12/20/10 4:44:15 PM
 FILE: T:\Program Files\MicroStation\8_0\psdot\TWA\LA18.dgn
 PLOTTED BY: bret

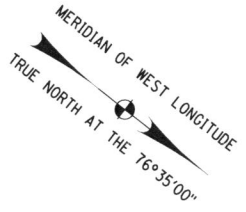
FILE NAME = DGN\$SYTIME0123456
 DATE/TIME = DGN\$USER\$NAME
 USER =

DESIGN SUPERVISOR K. WOLF JOB MANAGER M. CHIUTEN DESIGNED BY M. CHIUTEN CHECKED BY K. WOLF ESTIMATED BY M. CHIUTEN DRAFTED BY M. CHIUTEN CHECKED BY K. WOLF M. CHIUTEN



MATCH LINE STA. FB 2+830 - SEE DWG. LA-20
 MATCH LINE STA. FB 2+980 - SEE DWG. LA-22
 MATCH LINE STA. SR5 3+830 - SEE DWG. LA-22

ESTABLISH TURF, WITH 75mm TYPE A TOPSOIL, TYP.
 ITEM 610.0203 AND 613.02

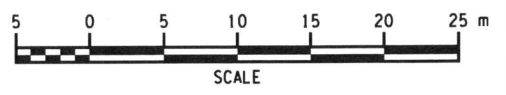


PLANT LIST FOR THIS SHEET

MAJOR DECIDUOUS TREES						MINOR DECIDUOUS TREES					
AH	PC	PP	PP1	FG	Other	AH	PC	PP	PP1	FG	Other
2	8	0	0	0	0	0	0	0	0	0	0

EVERGREEN TREES			DECIDUOUS SHRUBS		
PP	PP1	Other	FG	Other	Other
4	4	0	280	0	0

FIELD CHANGE
 THIS SHEET SUPERSEDES SHEET 813.
 NOTE: THIS SHEET REPRESENTS REVISIONS TO THE PS&E DRAWINGS DATED 09/07/07. THESE FIELD CHANGE SHEETS ARE NECESSARY DUE TO DESIGN CHANGES INTRODUCED AFTER THE PROJECT WAS AWARDED. CHANGES TO THIS SHEET INCLUDE PLANT SPECIES AND QUANTITIES. SEE SHEET 2 FOR APPROVAL.



ALL DIMENSIONS ARE IN m UNLESS OTHERWISE NOTED
 AS BUILT REVISIONS
 No
 Signature: *Jeffrey Zepewich*
 DATE: 5-14-12

LANDSCAPE PLANS

STATE OF NEW YORK
 DEPARTMENT OF TRANSPORTATION
 REGION 5

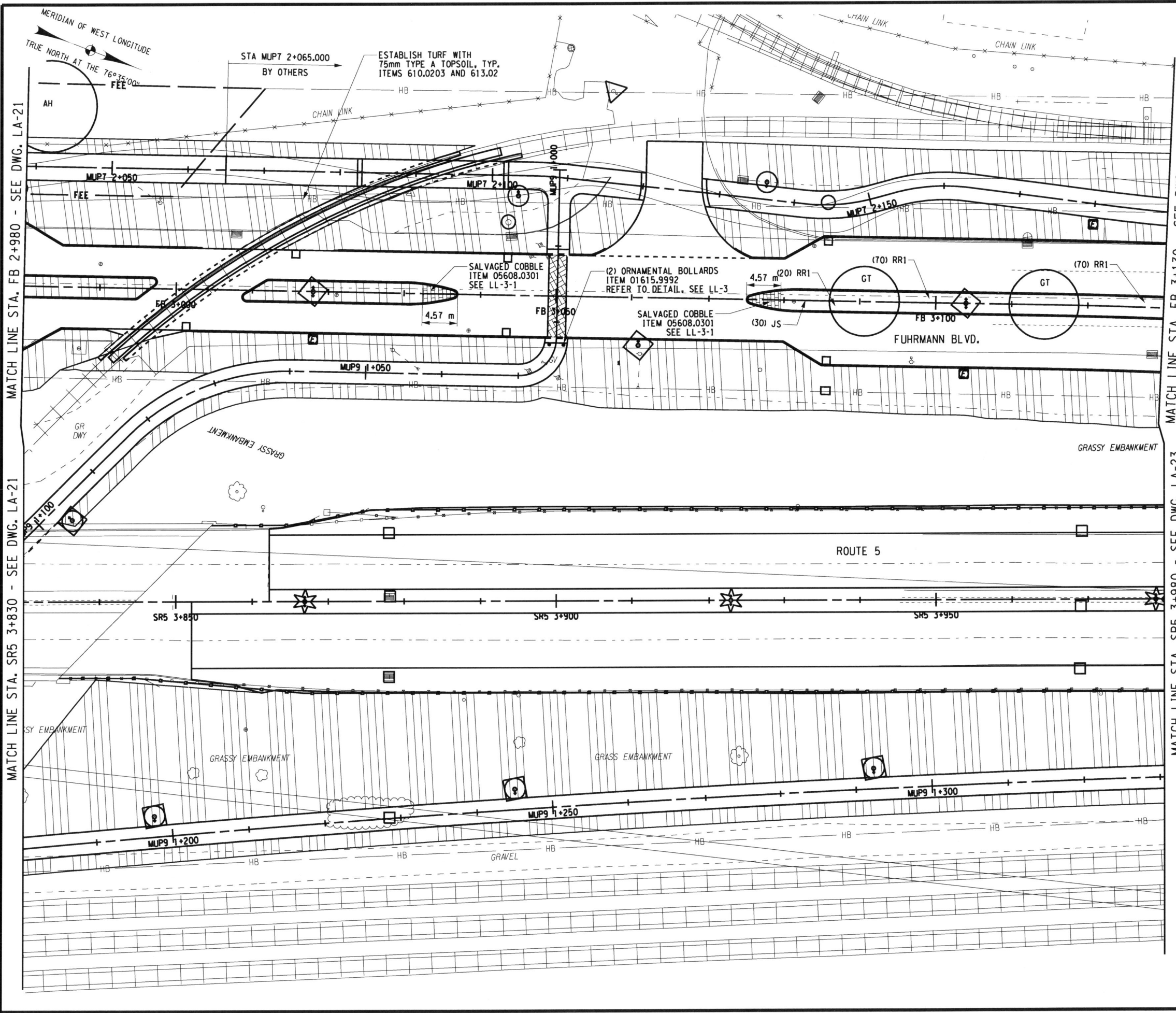
TROWBRIDGE & WOLF
 LANDSCAPE ARCHITECTS

DATE: 12/31/09
 DRAWING NO.: LA-21

FILE: E:\projects\southtowns connector redesign\microstation & cad\813\F_504401_cpl_inj_pml_02.dgn PLOTTED BY: bret DATE: 5/17/2010 4:44:24 PM

FILE NAME = DGNSSYTIME0123456
 DATE/TIME = DGNSSYTIME0123456
 USER = DGNSSYTIME0123456

DESIGN SUPERVISOR K. WOLF
 JOB MANAGER M. CHUTEN
 DESIGNED BY M. CHUTEN
 CHECKED BY K. WOLF
 ESTIMATED BY M. CHUTEN
 DRAFTED BY M. CHUTEN
 CHECKED BY K. WOLF/M. CHUTEN



MATCH LINE STA. FB 2+980 - SEE DWG. LA-21
 MATCH LINE STA. FB 3+130 - SEE DWG. LA-23
 MATCH LINE STA. SR5 3+980 - SEE DWG. LA-23

FED ROAD REG. NO.	STATE	CONTRACT NO.	SHEET NO.	TOTAL SHEETS
1	N.Y.	D260558	814F1	940
P.I.N. 5044.01		B.I.N.		
CITY OF BUFFALO		ERIE COUNTY		
FUHRMANN BLVD - HAMBURG TPK VIADUCT PT. 6 FATHER BAKER BR., FAC 58-14				
FUHRMANN BOULEVARD, PART 2, FAC 62-20				
FUHRMANN BLVD - HIGH LEVEL BR., BUFFALO SKYWAY MARGINAL RD, FAC 54-9				
NY ROUTE 5 (UNION SHIP CANAL TO SKYWAY) AND				
FUHRMANN BOULEVARD (UNION SHIP CANAL TO COAST GUARD STATION)				

PLANT LIST FOR THIS SHEET

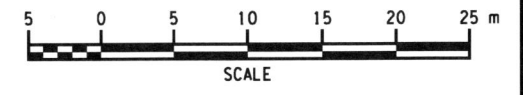
MAJOR DECIDUOUS TREES						DECIDUOUS SHRUBS			
AH	GT	RR1	RR2	RR3	RR4	RR1	RR2	RR3	RR4
1	2	0	0	0	0	180	0	0	0

EVERGREEN SHRUBS					
JS	JS1	JS2	JS3	JS4	JS5
30	0	0	0	0	0

FIELD CHANGE

THIS SHEET SUPERSEDES SHEET 814.

NOTE: THIS SHEET REPRESENTS REVISIONS TO THE PS&E DRAWINGS DATED 09/07/07. THESE FIELD CHANGE SHEETS ARE NECESSARY DUE TO DESIGN CHANGES INTRODUCED AFTER THE PROJECT WAS AWARDED. CHANGES TO THIS SHEET INCLUDE PLANT SPECIES AND QUANTITIES. SEE SHEET 2 FOR APPROVAL.



ALL DIMENSIONS ARE IN m UNLESS OTHERWISE NOTED
 AS BUILT REVISIONS

No. *5-14-12*

Jeffrey Zepewich
 SIGNATURE DATE

LANDSCAPE PLANS

STATE OF NEW YORK
 DEPARTMENT OF TRANSPORTATION
 REGION 5

TROWBRIDGE & WOLF
 LANDSCAPE ARCHITECTS

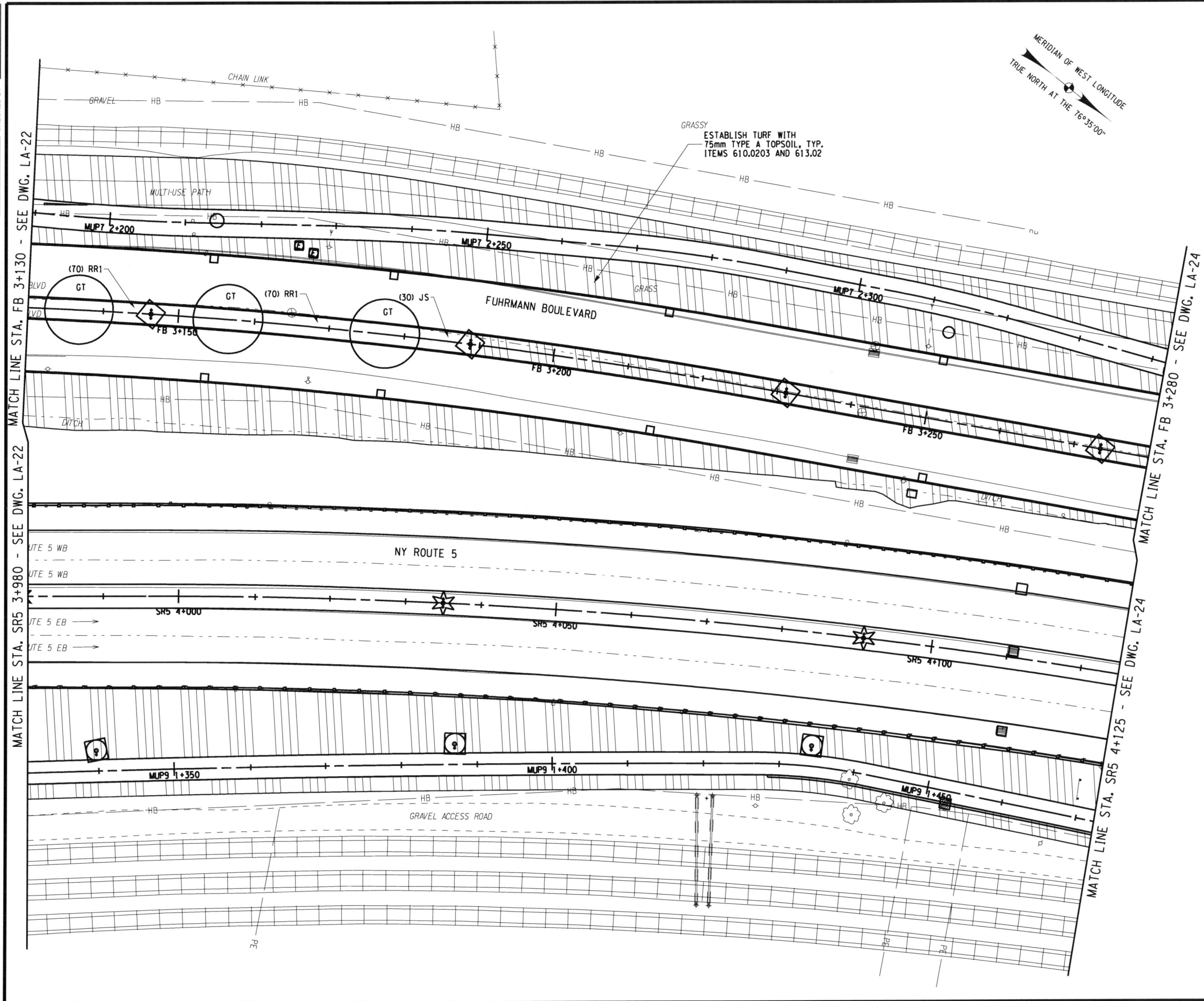
DATE
 12/31/09

DRAWING NO.
 LA-22

DATE: 1/20/10 4:45:36 PM
 FILE: \\projectsouthtowns\connectors\redesign\microstation & cad\814f1_504401_cpl_ind_pln_022.dgn
 PLOTTED BY: brc

FILE NAME = DGNSSYTIME023456
 DATE/TIME = DGNSSERNAME
 USER =

DESIGN SUPERVISOR K. WOLF JOB MANAGER M. CHIUTEN DESIGNED BY M. CHIUTEN CHECKED BY K. WOLF ESTIMATED BY M. CHIUTEN DRAFTED BY M. CHIUTEN CHECKED BY K. WOLF.M. CHIUTEN



FED ROAD REG. NO.	STATE	CONTRACT NO.	SHEET NO.	TOTAL SHEETS
1	N.Y.	D260558	815F1	940
P.I.N. 5044.01		B.I.N.		
CITY OF BUFFALO		ERIE COUNTY		
FUHRMANN BLVD - HAMBURG TPK VIADUCT PT. 6 FATHER BAKER BR., FAC 58-14				
FUHRMANN BOULEVARD, PART 2, FAC 62-20				
FUHRMANN BLVD - HIGH LEVEL BR., BUFFALO SKYWAY MARGINAL RD, FAC 54-9				
NY ROUTE 5 (UNION SHIP CANAL TO SKYWAY) AND				
FUHRMANN BOULEVARD (UNION SHIP CANAL TO COAST GUARD STATION)				

PLANT LIST FOR THIS SHEET

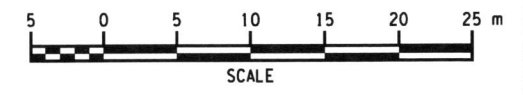
MAJOR DECIDUOUS TREES						DECIDUOUS SHRUBS			
GT	-	-	-	-	-	RR1	-	-	-
3	0	0	0	0	0	140	0	0	0

EVERGREEN SHRUBS			
JS	-	-	-
30	0	0	0

FIELD CHANGE

THIS SHEET SUPERSEDES SHEET 815.

NOTE: THIS SHEET REPRESENTS REVISIONS TO THE PS&E DRAWINGS DATED 09/07/07. THESE FIELD CHANGE SHEETS ARE NECESSARY DUE TO DESIGN CHANGES INTRODUCED AFTER THE PROJECT WAS AWARDED. CHANGES TO THIS SHEET INCLUDE PLANT SPECIES AND QUANTITIES. SEE SHEET 2 FOR APPROVAL.



ALL DIMENSIONS ARE IN m UNLESS OTHERWISE NOTED
 AS BUILT REVISIONS

No

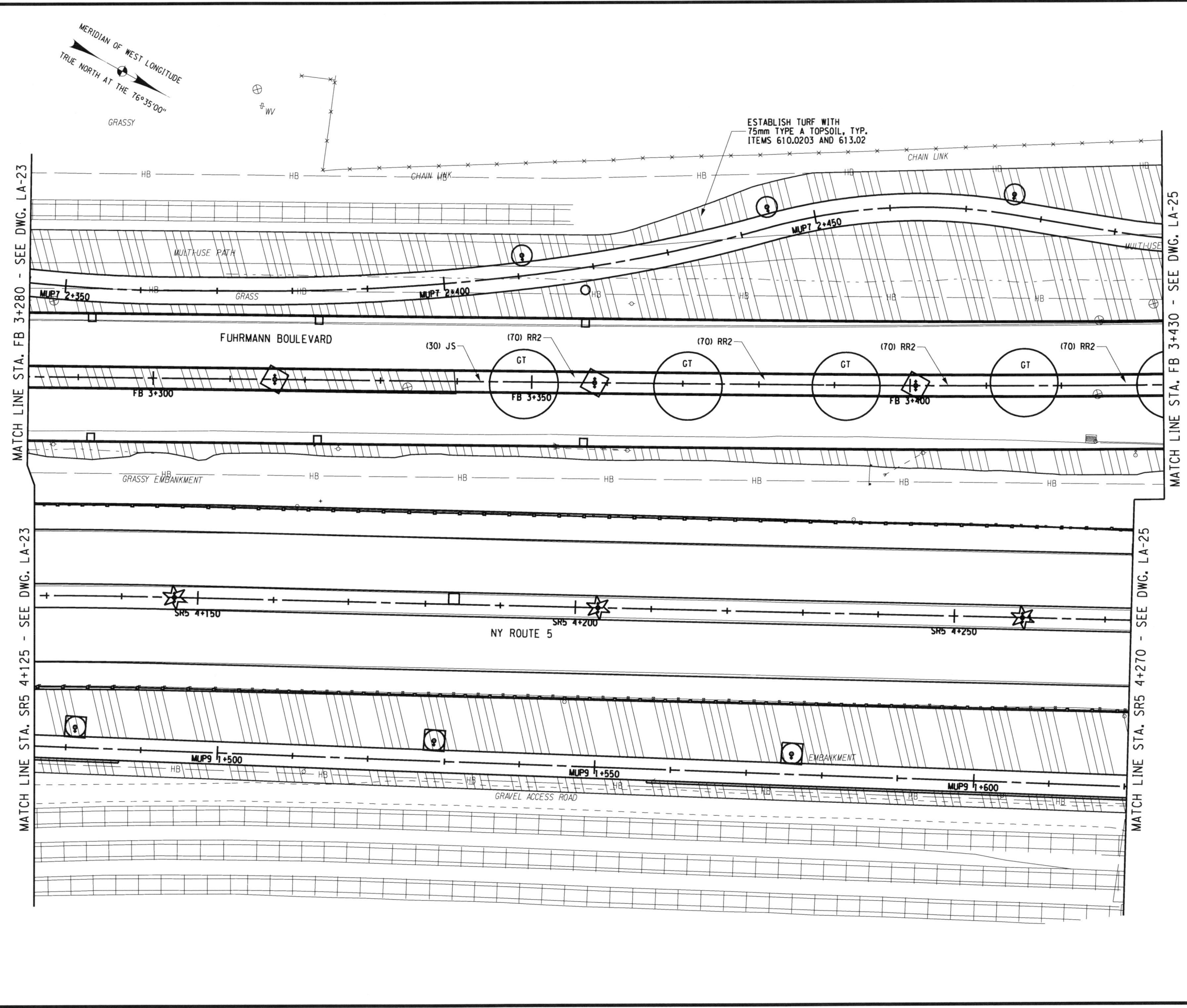
John Zuparich 5-14-12
 SIGNATURE DATE

LANDSCAPE PLANS

STATE OF NEW YORK
 DEPARTMENT OF TRANSPORTATION
 REGION 5

TWI A TROWBRIDGE & WOLF LANDSCAPE ARCHITECTS DATE 12/31/09 DRAWING NO. LA-23

DATE: 7/7/2010 4:55:55 PM
 FILE: c:\projects\southtowns connector redesign\microstation & cad\SS151_30400_cph_ind_dwg_023.dgn
 PLOTTED BY: bret



FED ROAD REG. NO.	STATE	CONTRACT NO.	SHEET NO.	TOTAL SHEETS
1	N.Y.	D260558	816F1	940
P.I.N. 5044.01		B.I.N.		
CITY OF BUFFALO		ERIE COUNTY		
FUHRMANN BLVD - HAMBURG TPK VIADUCT PT. 6 FATHER BAKER BR., FAC 58-14				
FUHRMANN BOULEVARD, PART 2, FAC 62-20				
FUHRMANN BLVD - HIGH LEVEL BR., BUFFALO SKYWAY MARGINAL RD, FAC 54-9				
NY ROUTE 5 (UNION SHIP CANAL TO SKYWAY) AND				
FUHRMANN BOULEVARD (UNION SHIP CANAL TO COAST GUARD STATION)				

PLANT LIST FOR THIS SHEET

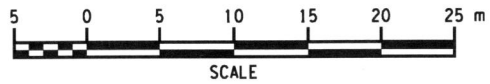
MAJOR DECIDUOUS TREES						MINOR DECIDUOUS TREES					
GT	-	-	-	-	-	-	-	-	-	-	-
4	0	0	0	0	0	0	0	0	0	0	0

EVERGREEN SHRUBS				DECIDUOUS SHRUBS			
JS	-	-	-	RR2	-	-	-
30	0	0	0	280	0	0	0

FIELD CHANGE

THIS SHEET SUPERSEDES SHEET 816.

NOTE: THIS SHEET REPRESENTS REVISIONS TO THE PS&E DRAWINGS DATED 09/07/07. THESE FIELD CHANGE SHEETS ARE NECESSARY DUE TO DESIGN CHANGES INTRODUCED AFTER THE PROJECT WAS AWARDED. CHANGES TO THIS SHEET INCLUDE PLANT SPECIES AND QUANTITIES. SEE SHEET 2 FOR APPROVAL.



ALL DIMENSIONS ARE IN m UNLESS OTHERWISE NOTED
 AS BUILT REVISIONS

No

Jeffrey Zaporucha 5-14-12
 SIGNATURE DATE

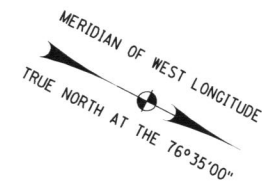
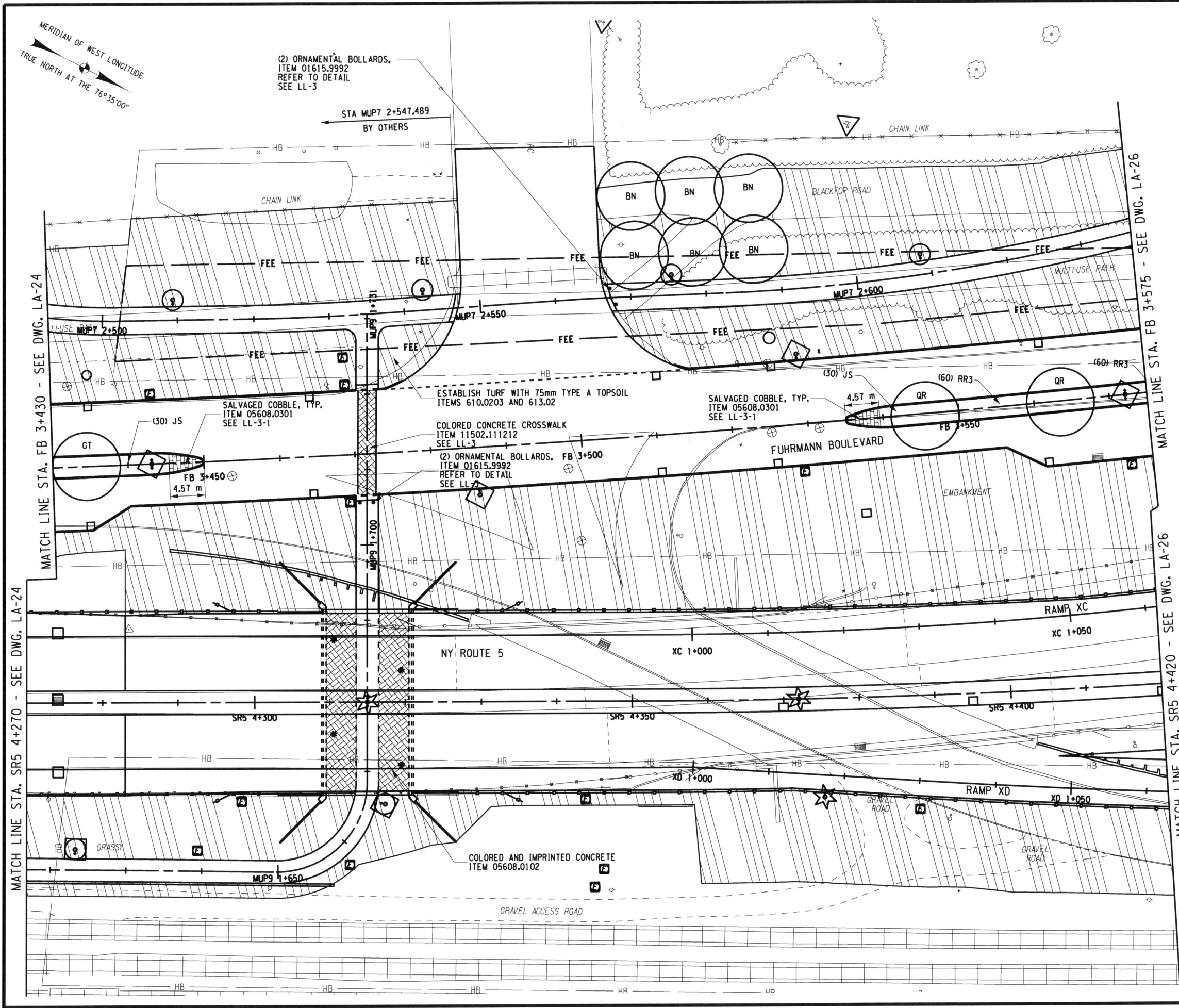
LANDSCAPE PLANS

STATE OF NEW YORK
 DEPARTMENT OF TRANSPORTATION
 REGION 5

TROWBRIDGE & WOLF
 LANDSCAPE ARCHITECTS

DATE
 12/31/09

DRAWING NO.
 LA-24



FED ROAD REG. NO.	STATE	CONTRACT NO.	SHEET NO.	TOTAL SHEETS
1	N.Y.	D260558	817F1	940
P.I.N. 5044.01		B.I.N.		
CITY OF BUFFALO		ERIE COUNTY		
FUHRMANN BLVD - HAMBURG TPK VIADUCT PT. 6 FATHER BAKER BR., FAC 58-14				
FUHRMANN BOULEVARD, PART 2, FAC 62-20				
FUHRMANN BLVD - HIGH LEVEL BR., BUFFALO SKYWAY MARGINAL RD, FAC 54-9				
NY ROUTE 5 (UNION SHIP CANAL TO SKYWAY) AND				
FUHRMANN BOULEVARD (UNION SHIP CANAL TO COAST GUARD STATION)				

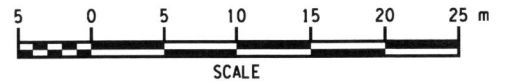
NOTES:
 1. TAKE CARE NOT TO DISTURB IN-PLACE ROOT CONTROL SHEETING WHEN INSTALLING NEW TREES AND PLANTINGS

PLANT LIST FOR THIS SHEET

MAJOR DECIDUOUS TREES						MINOR DECIDUOUS TREES					
BN	GT	QR									
6	1	2	0	0	0	0	0	0	0	0	0

EVERGREEN SHRUBS				DECIDUOUS SHRUBS			
JS				RR3			
60	0	0	0	120	0	0	0

FIELD CHANGE
 THIS SHEET SUPERSEDES SHEET 817.
 NOTE: THIS SHEET REPRESENTS REVISIONS TO THE PS&E DRAWINGS DATED 09/07/07. THESE FIELD CHANGE SHEETS ARE NECESSARY DUE TO DESIGN CHANGES INTRODUCED AFTER THE PROJECT WAS AWARDED. CHANGES TO THIS SHEET INCLUDE PLANT SPECIES AND QUANTITIES. SEE SHEET 2 FOR APPROVAL.

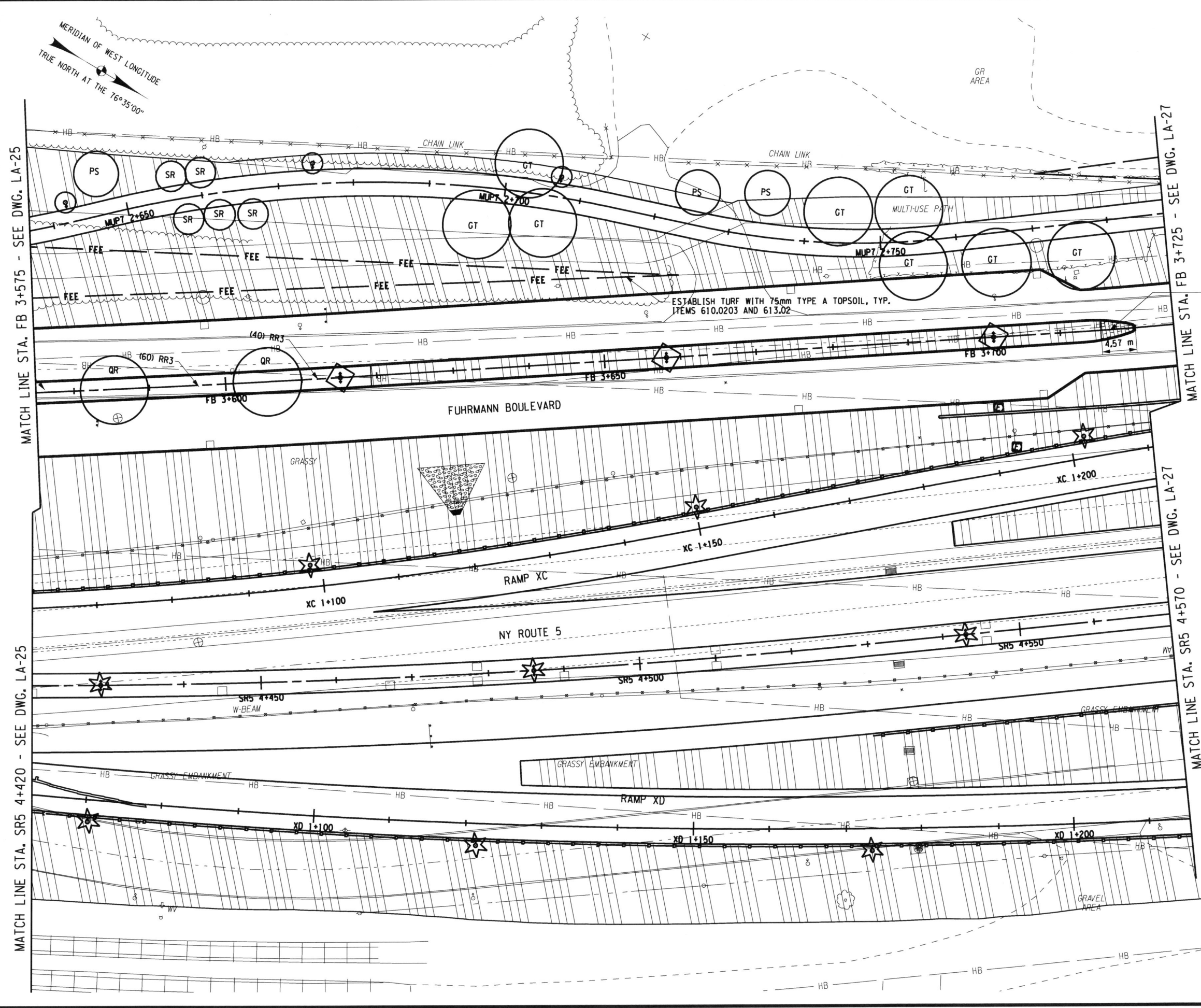


ALL DIMENSIONS ARE IN m UNLESS OTHERWISE NOTED AS BUILT REVISIONS

No. _____
 Signature: *Jeffrey Zaporucha*
 DATE: 5-14-12

LANDSCAPE PLANS

STATE OF NEW YORK
 DEPARTMENT OF TRANSPORTATION
 REGION 5



FED ROAD REG. NO.	STATE	CONTRACT NO.	SHEET NO.	TOTAL SHEETS
1	N.Y.	D260558	818F1	940
P.I.N. 5044.01		B.I.N.		
CITY OF BUFFALO		ERIE COUNTY		
FUHRMANN BLVD - HAMBURG TPK VIADUCT PT. 6 FATHER BAKER BR., FAC 58-14				
FUHRMANN BOULEVARD, PART 2, FAC 62-20				
FUHRMANN BLVD - HIGH LEVEL BR., BUFFALO SKYWAY MARGINAL RD, FAC 54-9				
NY ROUTE 5 (UNION SHIP CANAL TO SKYWAY) AND				
FUHRMANN BOULEVARD (UNION SHIP CANAL TO COAST GUARD STATION)				

NOTES:
 1. TAKE CARE NOT TO DISTURB IN-PLACE ROOT CONTROL SHEETING WHEN INSTALLING NEW TREE AND PLANTINGS

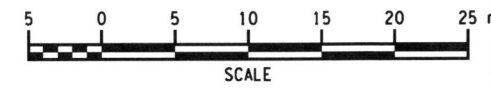
SALVAGED COBBLE
 ITEM 05608.0301
 SEE LL-3-1

PLANT LIST FOR THIS SHEET

MAJOR DECIDUOUS TREES						MINOR DECIDUOUS TREES							
GT	QR	PS	SR	RR3	100	PS	SR	RR3	100	PS	SR	RR3	100
8	2	0	0	0	0	3	5	0	0	0	0	0	0

DECIDUOUS SHRUBS					
RR3	100	PS	SR	RR3	100
-	-	-	-	-	-
100	0	0	0	0	0

FIELD CHANGE
 THIS SHEET SUPERSEDES SHEET 818.
 NOTE: THIS SHEET REPRESENTS REVISIONS TO THE PS&E DRAWINGS DATED 09/07/07. THESE FIELD CHANGE SHEETS ARE NECESSARY DUE TO DESIGN CHANGES INTRODUCED AFTER THE PROJECT WAS AWARDED. CHANGES TO THIS SHEET INCLUDE PLANT SPECIES AND QUANTITIES. SEE SHEET 2 FOR APPROVAL.



ALL DIMENSIONS ARE IN m UNLESS OTHERWISE NOTED
 AS BUILT REVISIONS

No. 5-14-12
 SIGNATURE [Signature] DATE

LANDSCAPE PLANS

STATE OF NEW YORK
 DEPARTMENT OF TRANSPORTATION
 REGION 5

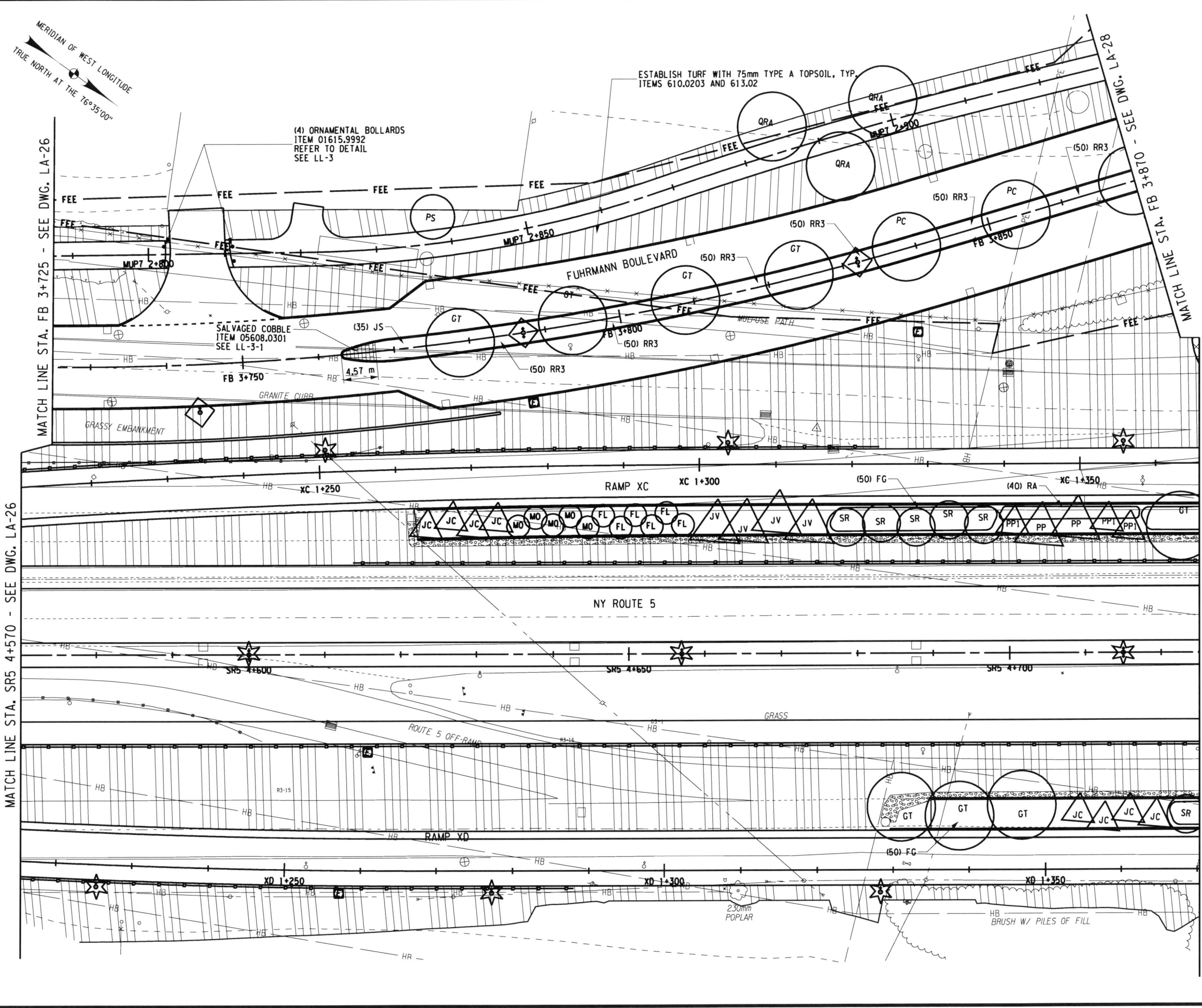
TROWBRIDGE & WOLF
 LANDSCAPE ARCHITECTS

DATE 12/31/09

DRAWING NO. LA-26

FILE NAME = DGNSSYTIME0123456
 DATE/TIME = DGNSSUSERNAME
 USER =

DESIGN SUPERVISOR K. WOLF
 JOB MANAGER M. CHIUTEN
 DESIGNED BY M. CHIUTEN
 CHECKED BY K. WOLF
 ESTIMATED BY M. CHIUTEN
 DRAFTED BY M. CHIUTEN
 CHECKED BY K. WOLF/F.M. CHIUTEN



FED ROAD REG. NO.	STATE	CONTRACT NO.	SHEET NO.	TOTAL SHEETS
1	N.Y.	D260558	819F1	940
P.I.N. 5044.01		B.I.N.		
CITY OF BUFFALO		ERIE COUNTY		
FUHRMANN BLVD - HAMBURG TPK VIADUCT PT. 6 FATHER BAKER BR., FAC 58-14				
FUHRMANN BOULEVARD, PART 2, FAC 62-20				
FUHRMANN BLVD - HIGH LEVEL BR., BUFFALO SKYWAY MARGINAL RD., FAC 54-9				
NY ROUTE 5 (UNION SHIP CANAL TO SKYWAY) AND				
FUHRMANN BOULEVARD (UNION SHIP CANAL TO COAST GUARD STATION)				

PLANT LIST FOR THIS SHEET

MAJOR DECIDUOUS TREES						MINOR DECIDUOUS TREES					
GT	PC	QRA	-	-	-	PS	SR	-	-	-	-
8	2	3	0	0	0	1	6	0	0	0	0

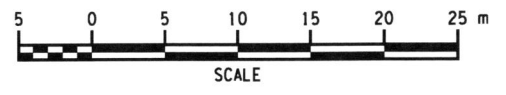
EVERGREEN TREES				DECIDUOUS SHRUBS			
JV	PP	PP1	-	FG	FL	MO	RA
4	2	3	0	50	6	5	40

EVERGREEN SHRUBS			
JC	JS	-	-
8	35	0	0

FIELD CHANGE

THIS SHEET SUPERSEDES SHEET 819.

NOTE: THIS SHEET REPRESENTS REVISIONS TO THE PS&E DRAWINGS DATED 09/07/07. THESE FIELD CHANGE SHEETS ARE NECESSARY DUE TO DESIGN CHANGES INTRODUCED AFTER THE PROJECT WAS AWARDED. CHANGES TO THIS SHEET INCLUDE PLANT SPECIES AND QUANTITIES. SEE SHEET 2 FOR APPROVAL.



ALL DIMENSIONS ARE IN m UNLESS OTHERWISE NOTED
 AS BUILT REVISIONS

No. *5-14-12*

Jeffrey Zaporucha SIGNATURE DATE

LANDSCAPE PLANS

STATE OF NEW YORK
 DEPARTMENT OF TRANSPORTATION
 REGION 5

TROWBRIDGE & WOLF
 LANDSCAPE ARCHITECTS

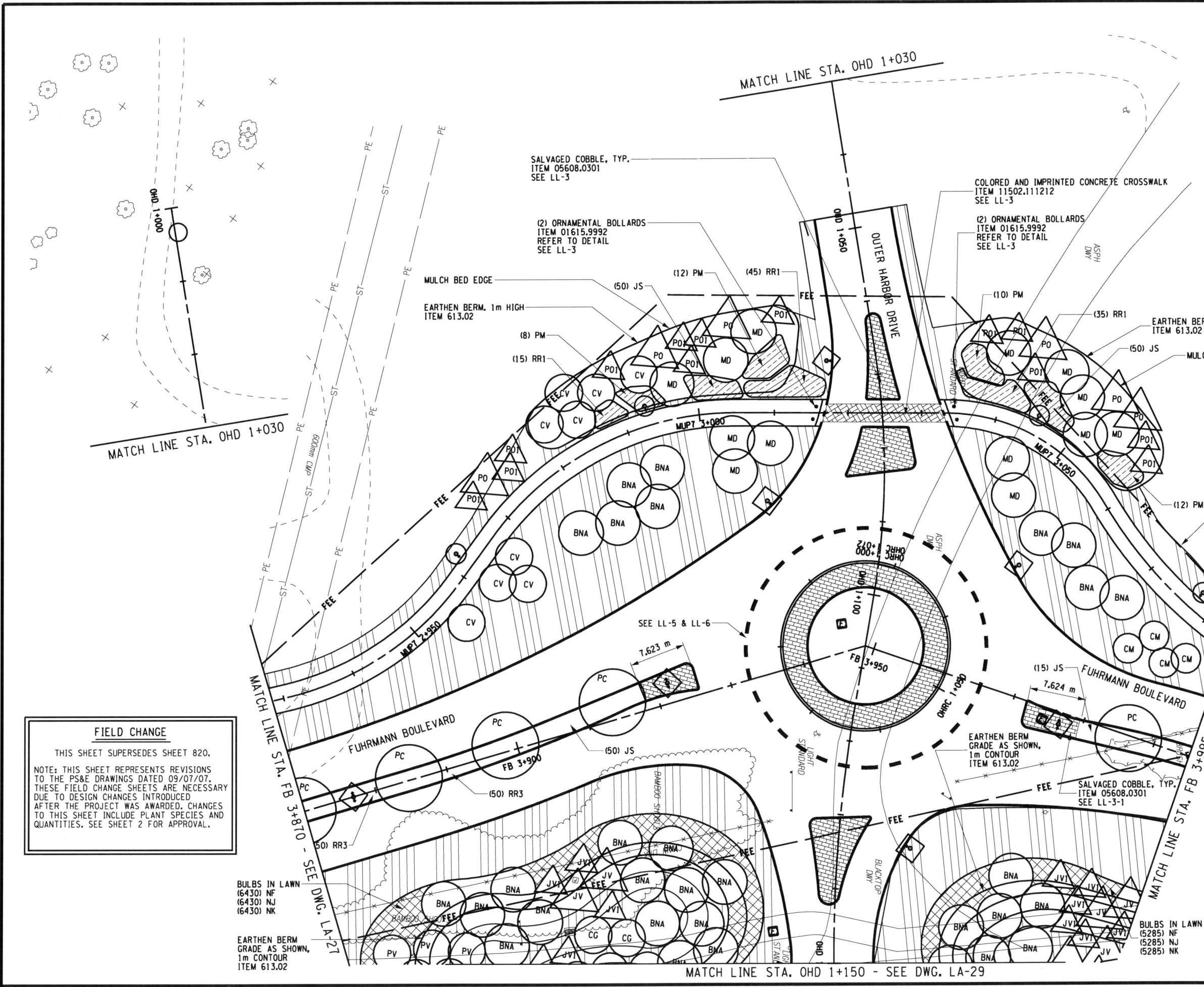
DATE 12/31/09

DRAWING NO. LA-27

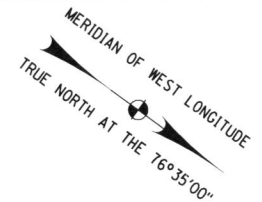
FILE: T:\Program Files\Microsoft\Office\12\Drawings\cadd\819F1_504401_cpl_ind_pln_02.dwg
 PLOTTED BY: bret

FILE NAME = DGN\$SYTIME023456
 DATE/TIME = DGN\$USER\$NAME

DESIGN SUPERVISOR K. WOLF
 JOB MANAGER M. CHIUTEN
 DESIGNED BY M. CHIUTEN
 CHECKED BY K. WOLF
 DRAFTED BY M. CHIUTEN
 CHECKED BY K. WOLF
 K. WOLF/M. CHIUTEN



FED ROAD REG. NO.	STATE	CONTRACT NO.	SHEET NO.	TOTAL SHEETS
1	N.Y.	D260558	820F1	940
P.I.N. 5044.01		B.I.N.		
CITY OF BUFFALO		ERIE COUNTY		
FUHRMANN BLVD - HAMBURG TPK VIADUCT PT. 6 FATHER BAKER BR., FAC 58-14				
FUHRMANN BOULEVARD, PART 2, FAC 62-20				
FUHRMANN BLVD - HIGH LEVEL BR., BUFFALO SKYWAY MARGINAL RD, FAC 54-9				
NY ROUTE 5 (UNION SHIP CANAL TO SKYWAY) AND				
FUHRMANN BOULEVARD (UNION SHIP CANAL TO COAST GUARD STATION)				

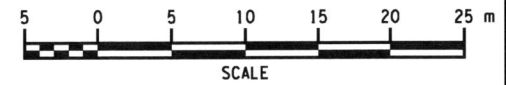


FIELD CHANGE
 THIS SHEET SUPERSEDES SHEET 820.
 NOTE: THIS SHEET REPRESENTS REVISIONS TO THE PS&E DRAWINGS DATED 09/07/07. THESE FIELD CHANGE SHEETS ARE NECESSARY DUE TO DESIGN CHANGES INTRODUCED AFTER THE PROJECT WAS AWARDED. CHANGES TO THIS SHEET INCLUDE PLANT SPECIES AND QUANTITIES. SEE SHEET 2 FOR APPROVAL.

ESTABLISH TURF WITH 75mm TYPE A TOPSOIL, TYP. ITEMS 610.0203 AND 613.02

PLANT LIST FOR THIS SHEET

MAJOR DECIDUOUS TREES						MINOR DECIDUOUS TREES					
BNA	PC	PV	-	-	-	CM	CP	CV	MD	-	-
29	5	3	0	0	0	4	2	9	13	0	0
EVERGREEN TREES						EVERGREEN SHRUBS					
JV	JV1	PO	PO1	-	-	JS	PM	-	-	-	-
5	10	6	13	0	0	165	42	0	0	0	0
DECIDUOUS SHRUBS						BULBS					
RR1	RR3	-	-	-	-	NF	NJ	NK	-	-	-
95	100	0	0	0	0	11715	11715	11715	-	-	-



ALL DIMENSIONS ARE IN m UNLESS OTHERWISE NOTED

NO AS BUILT REVISIONS
 Signature: [Handwritten Signature]
 DATE: 5-14-12

LANDSCAPE PLANS

STATE OF NEW YORK
 DEPARTMENT OF TRANSPORTATION
 REGION 5

TROWBRIDGE & WOLF
 LANDSCAPE ARCHITECTS

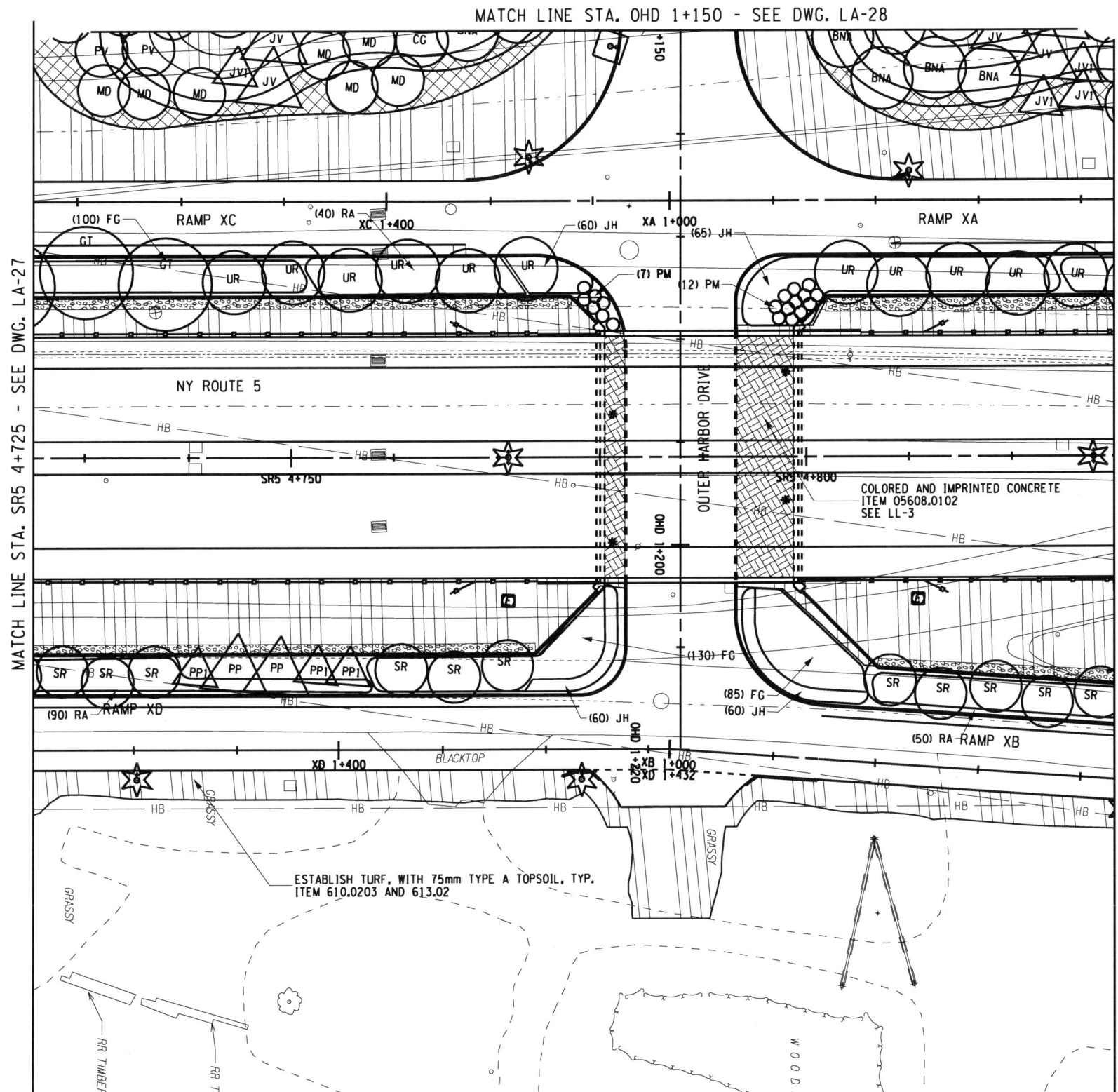
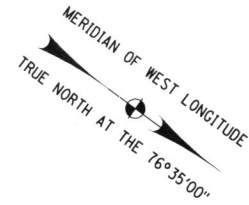
DATE: 12/31/09

DRAWING NO. LA-28

DATE: 11/20/10 4:53:52 PM
 FILE: c:\projects\southtowns connector redesign\microstation & cad\2011\044401_cpl_ind_pln_028.dgn
 PLOTTED BY: hvt

FILE NAME = DGN\$SYTIME0123456
 DATE/TIME = DGN\$USER\$NAME
 USER =

DESIGN SUPERVISOR K. WOLF JOB MANAGER M. CHIUTEN DESIGNED BY M. CHIUTEN ESTIMATED BY K. WOLF CHECKED BY K. WOLF DRAFTED BY M. CHIUTEN CHECKED BY K. WOLF.M. CHIUTEN

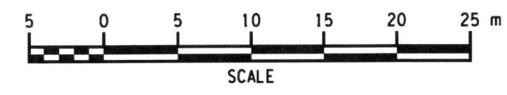


FED ROAD REG. NO.	STATE	CONTRACT NO.	SHEET NO.	TOTAL SHEETS
1	N.Y.	D260558	821F1	940
P.I.N. 5044.01		B.I.N.		
CITY OF BUFFALO		ERIE COUNTY		
FUHRMANN BLVD - HAMBURG TPK VIADUCT PT. 6 FATHER BAKER BR., FAC 58-14				
FUHRMANN BOULEVARD, PART 2, FAC 62-20				
FUHRMANN BLVD - HIGH LEVEL BR., BUFFALO SKYWAY MARGINAL RD, FAC 54-9				
NY ROUTE 5 (UNION SHIP CANAL TO SKYWAY) AND				
FUHRMANN BOULEVARD (UNION SHIP CANAL TO COAST GUARD STATION)				

PLANT LIST FOR THIS SHEET

MAJOR DECIDUOUS TREES					MINOR DECIDUOUS TREES				
BNA	GT	UR	PV	—	—	—	—	—	—
4	2	11	2	0	0	0	0	0	0
EVERGREEN TREES					DECIDUOUS SHRUBS				
JV	JV1	PP	PP1	—	FG	RA	—	—	—
4	4	2	3	0	315	180	0	0	0
EVERGREEN SHRUBS									
JH	PM	—	—	—					
245	19	0	0	0					

FIELD CHANGE
 THIS SHEET SUPERSEDES SHEET 821.
 NOTE: THIS SHEET REPRESENTS REVISIONS TO THE PS&E DRAWINGS DATED 09/07/07. THESE FIELD CHANGE SHEETS ARE NECESSARY DUE TO DESIGN CHANGES INTRODUCED AFTER THE PROJECT WAS AWARDED. CHANGES TO THIS SHEET INCLUDE CHANGES TO PLANT SPECIES AND QUANTITIES. SEE SHEET 2 FOR APPROVAL.



ALL DIMENSIONS ARE IN M UNLESS OTHERWISE NOTED AS BUILT REVISIONS

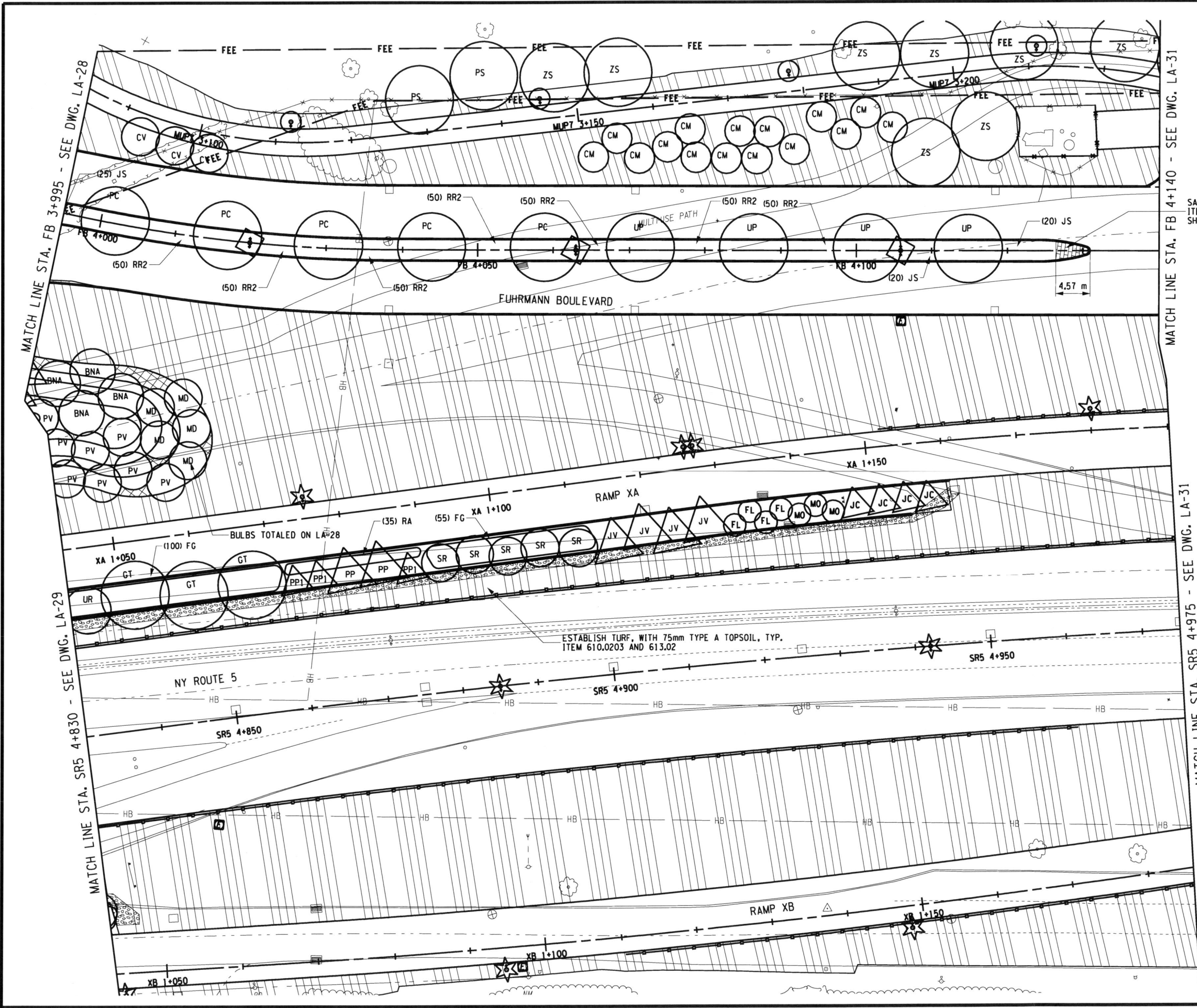
No
Jeffrey Zepewich 5-14-12
 SIGNATURE DATE

LANDSCAPE PLANS

STATE OF NEW YORK
 DEPARTMENT OF TRANSPORTATION
 REGION 5

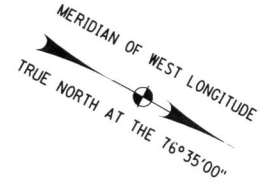
TWI A TROWBRIDGE & WOLF LANDSCAPE ARCHITECTS DATE 12/31/09 DRAWING NO. LA-29

FILE: E:\projects\southtown connector redesign\microstation & cad\821F1_30440_cph_ind_pln_029.dgn PLOTTED BY: brc



FED ROAD REG. NO.	STATE	CONTRACT NO.	SHEET NO.	TOTAL SHEETS
1	N.Y.	D260558	822F1	940
P.I.N. 5044 01		B.I.N.		
CITY OF BUFFALO		ERIE COUNTY		
FUHRMANN BLVD - HAMBURG TPK VIADUCT PT. 6 FATHER BAKER BR., FAC 58-14				
FUHRMANN BOULEVARD, PART 2, FAC 62-20				
FUHRMANN BLVD - HIGH LEVEL BR., BUFFALO SKYWAY MARGINAL RD, FAC 54-9				
NY ROUTE 5 (UNION SHIP CANAL TO SKYWAY) AND				
FUHRMANN BOULEVARD (UNION SHIP CANAL TO COAST GUARD STATION)				

SALVAGED COBBLE, TYP.
 ITEM 05608.0301
 SHEET LL-3-1



NOTES:
 1. TAKE CARE NOT TO DISTURB IN-PLACE ROOT CONTROL SHEETING WHEN INSTALLING NEW TREE AND PLANTINGS

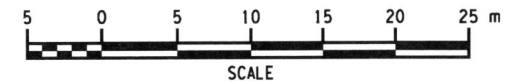
PLANT LIST FOR THIS SHEET

MAJOR DECIDUOUS TREES						MINOR DECIDUOUS TREES							
BNA	GT	PC	ST	UP	UR	PS	CM	CV	MD	PV	SR		
4	3	5	8	4	1	0	2	15	0	3	5	8	5

EVERGREEN TREES				DECIDUOUS SHRUBS					
PP	PP1	JV	UR	FG	FL	MO	RA	RR2	
2	3	4	0	0	155	4	3	35	350

EVERGREEN SHRUBS			
JC	JS	UR	UR
4	40	0	0

FIELD CHANGE
 THIS SHEET SUPERSEDES SHEET 822.
 NOTE: THIS SHEET REPRESENTS REVISIONS TO THE PS&E DRAWINGS DATED 09/07/07. THESE FIELD CHANGE SHEETS ARE NECESSARY DUE TO DESIGN CHANGES INTRODUCED AFTER THE PROJECT WAS AWARDED. CHANGES TO THIS SHEET INCLUDE PLANT SPECIES AND QUANTITIES. SEE SHEET 2 FOR APPROVAL.



ALL DIMENSIONS ARE IN m UNLESS OTHERWISE NOTED
 AS BUILT REVISIONS

No. _____
 Signature: *Jeffrey Zepewich* DATE: 5-14-12

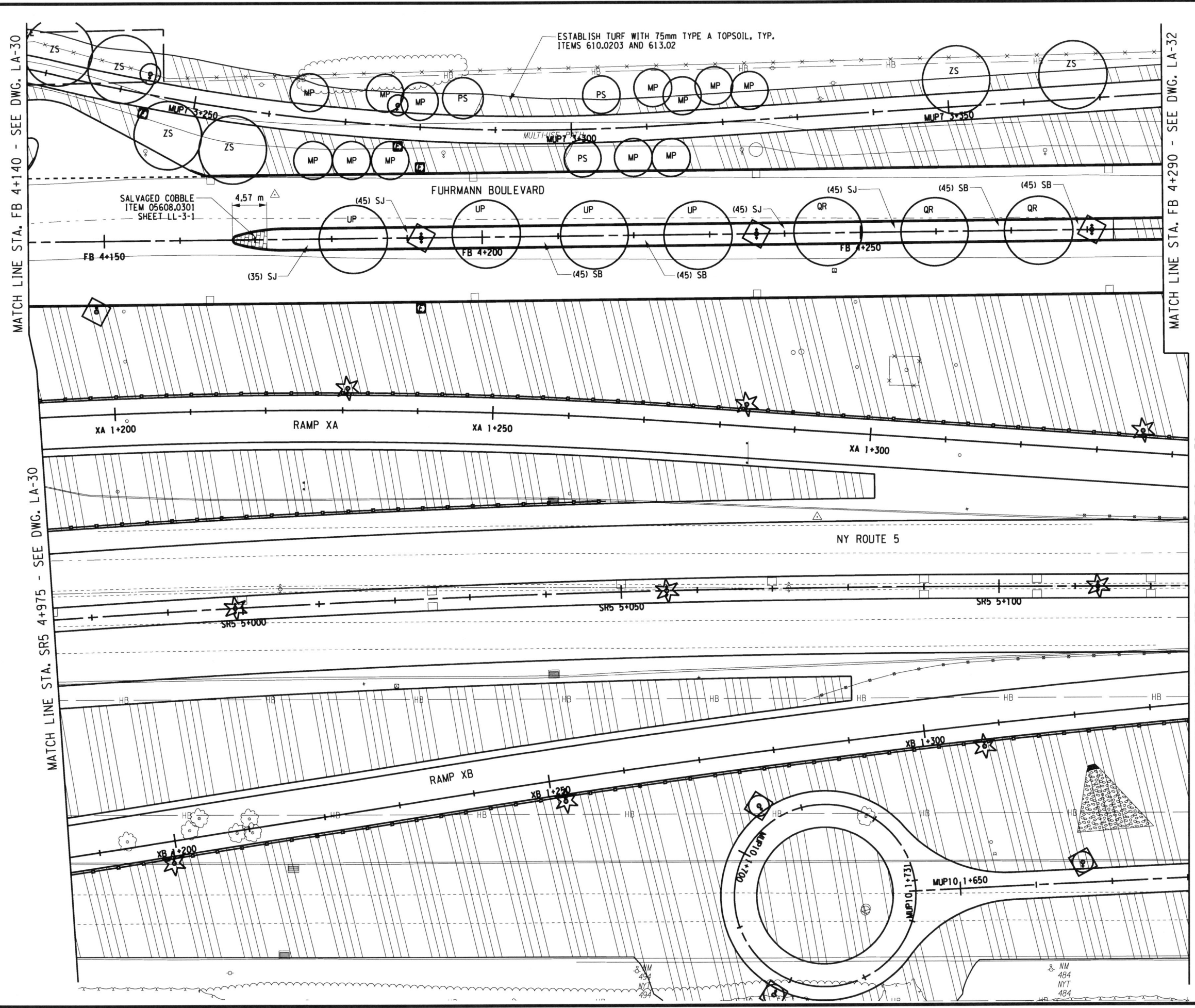
LANDSCAPE PLANS

STATE OF NEW YORK
 DEPARTMENT OF TRANSPORTATION
 REGION 5

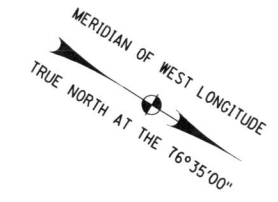
TROWBRIDGE & WOLF LANDSCAPE ARCHITECTS DATE: 12/31/09 DRAWING NO. LA-30

FILE NAME = DGN\$SYTIME0123456
 DATE/TIME =
 USER = DGN\$USER\$NAME

DESIGN SUPERVISOR K. WOLF JOB MANAGER M. CHIUTEN DESIGNED BY M. CHIUTEN CHECKED BY K. WOLF ESTIMATED BY M. CHIUTEN DRAFTED BY M. CHIUTEN CHECKED BY K. WOLF/M. CHIUTEN



FED ROAD REG. NO.	STATE	CONTRACT NO.	SHEET NO.	TOTAL SHEETS
1	N.Y.	D260558	823F1	940
P.I.N. 5044.01		B.I.N.		
CITY OF BUFFALO		ERIE COUNTY		
FUHRMANN BLVD - HAMBURG TPK VIADUCT PT. 6 FATHER BAKER BR., FAC 58-14				
FUHRMANN BOULEVARD, PART 2, FAC 62-20				
FUHRMANN BLVD - HIGH LEVEL BR., BUFFALO SKYWAY MARGINAL RD, FAC 54-9				
NY ROUTE 5 (UNION SHIP CANAL TO SKYWAY) AND				
FUHRMANN BOULEVARD (UNION SHIP CANAL TO COAST GUARD STATION)				



PLANT LIST FOR THIS SHEET

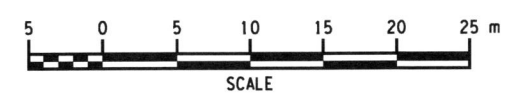
MAJOR DECIDUOUS TREES						MINOR DECIDUOUS TREES					
QR	ST	UP	-	-	-	PS	MP	-	-	-	-
3	6	4	0	0	0	3	12	0	0	0	0

EVERGREEN TREES				DECIDUOUS SHRUBS			
-	-	-	-	SJ	SB	-	-
0	0	0	0	170	180	0	0

FIELD CHANGE

THIS SHEET SUPERSEDES SHEET 823.

NOTE: THIS SHEET REPRESENTS REVISIONS TO THE PS&E DRAWINGS DATED 09/07/07. THESE FIELD CHANGE SHEETS ARE NECESSARY DUE TO DESIGN CHANGES INTRODUCED AFTER THE PROJECT WAS AWARDED. CHANGES TO THIS SHEET INCLUDE PLANT SPECIES AND QUANTITIES. SEE SHEET 2 FOR APPROVAL.



ALL DIMENSIONS ARE IN m UNLESS OTHERWISE NOTED AS BUILT REVISIONS

No. _____
 Signature: *Jeffrey Zaporucha*
 DATE: 5-14-12

LANDSCAPE PLANS

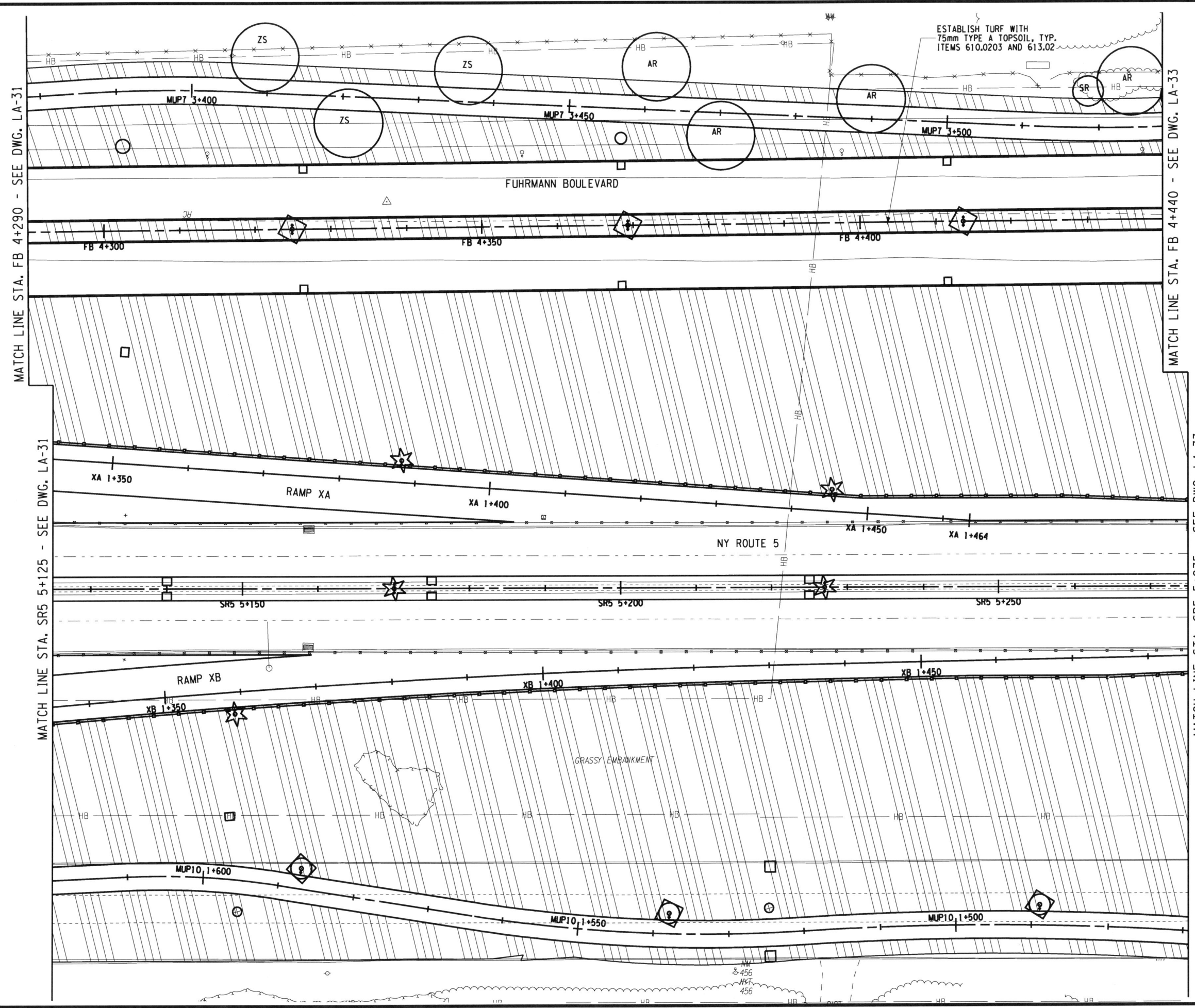
STATE OF NEW YORK
 DEPARTMENT OF TRANSPORTATION
 REGION 5

TWIA TROWBRIDGE & WOLF LANDSCAPE ARCHITECTS DATE 12/31/09 DRAWING NO. LA-31

FILE: e:\projects\southtowns connector redesign\microstation & cad\823f1_504401_cph_and_pln_031.dgn PLOTTED BY: hrc

FILE NAME = DGNSSYTIME0123456
 DATE/TIME = DGNSSERNAME
 USER =

DESIGN SUPERVISOR K. WOLF
 JOB MANAGER M. CHIUTEN
 DESIGNED BY M. CHIUTEN
 CHECKED BY K. WOLF
 ESTIMATED BY M. CHIUTEN
 DRAFTED BY M. CHIUTEN
 CHECKED BY K. WOLF
 M. CHIUTEN
 K. WOLF
 M. CHIUTEN
 K. WOLF
 M. CHIUTEN
 K. WOLF
 M. CHIUTEN



ESTABLISH TURF WITH
 75mm TYPE A TOPSOIL, TYP.
 ITEMS 610.0203 AND 613.02

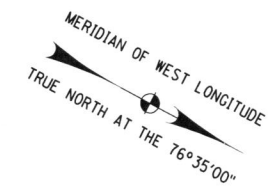
MATCH LINE STA. FB 4+290 - SEE DWG. LA-31

MATCH LINE STA. FB 4+440 - SEE DWG. LA-33

MATCH LINE STA. SR5 5+125 - SEE DWG. LA-31

MATCH LINE STA. SR5 5+275 - SEE DWG. LA-33

FED ROAD REG. NO.	STATE	CONTRACT NO.	SHEET NO.	TOTAL SHEETS
1	N.Y.	D260558	824F1	940
P.I.N. 5044.01		B.I.N.		
CITY OF BUFFALO		ERIE COUNTY		
FUHRMANN BLVD - HAMBURG TPK VIADUCT PT. 6 FATHER BAKER BR., FAC 58-14				
FUHRMANN BOULEVARD, PART 2, FAC 62-20				
FUHRMANN BLVD - HIGH LEVEL BR., BUFFALO SKYWAY MARGINAL RD, FAC 54-9				
NY ROUTE 5 (UNION SHIP CANAL TO SKYWAY) AND				
FUHRMANN BOULEVARD (UNION SHIP CANAL TO COAST GUARD STATION)				



NOTES:
 1. TAKE CARE NOT TO DISTURB IN-PLACE ROOT CONTROL SHEETING WHEN INSTALLING NEW TREE AND PLANTINGS

PLANT LIST FOR THIS SHEET

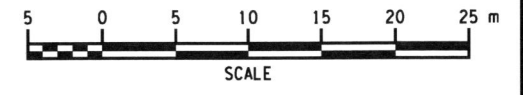
MAJOR DECIDUOUS TREES						MINOR DECIDUOUS TREES					
AR	ST	-	-	-	-	-	SR	-	-	-	-
4	3	0	0	0	0	0	1	0	0	0	0

EVERGREEN TREES				DECIDUOUS SHRUBS			
-	-	-	-	-	-	-	-
0	0	0	0	0	0	0	0

FIELD CHANGE

THIS SHEET SUPERSEDES SHEET 824.

NOTE: THIS SHEET REPRESENTS REVISIONS TO THE PS&E DRAWINGS DATED 09/07/07. THESE FIELD CHANGE SHEETS ARE NECESSARY DUE TO DESIGN CHANGES INTRODUCED AFTER THE PROJECT WAS AWARDED. CHANGES TO THIS SHEET INCLUDE PLANT SPECIES AND QUANTITIES. SEE SHEET 2 FOR APPROVAL.



ALL DIMENSIONS ARE IN m UNLESS OTHERWISE NOTED
 AS BUILT REVISIONS

No. 5-14-12
 SIGNATURE [Signature] DATE

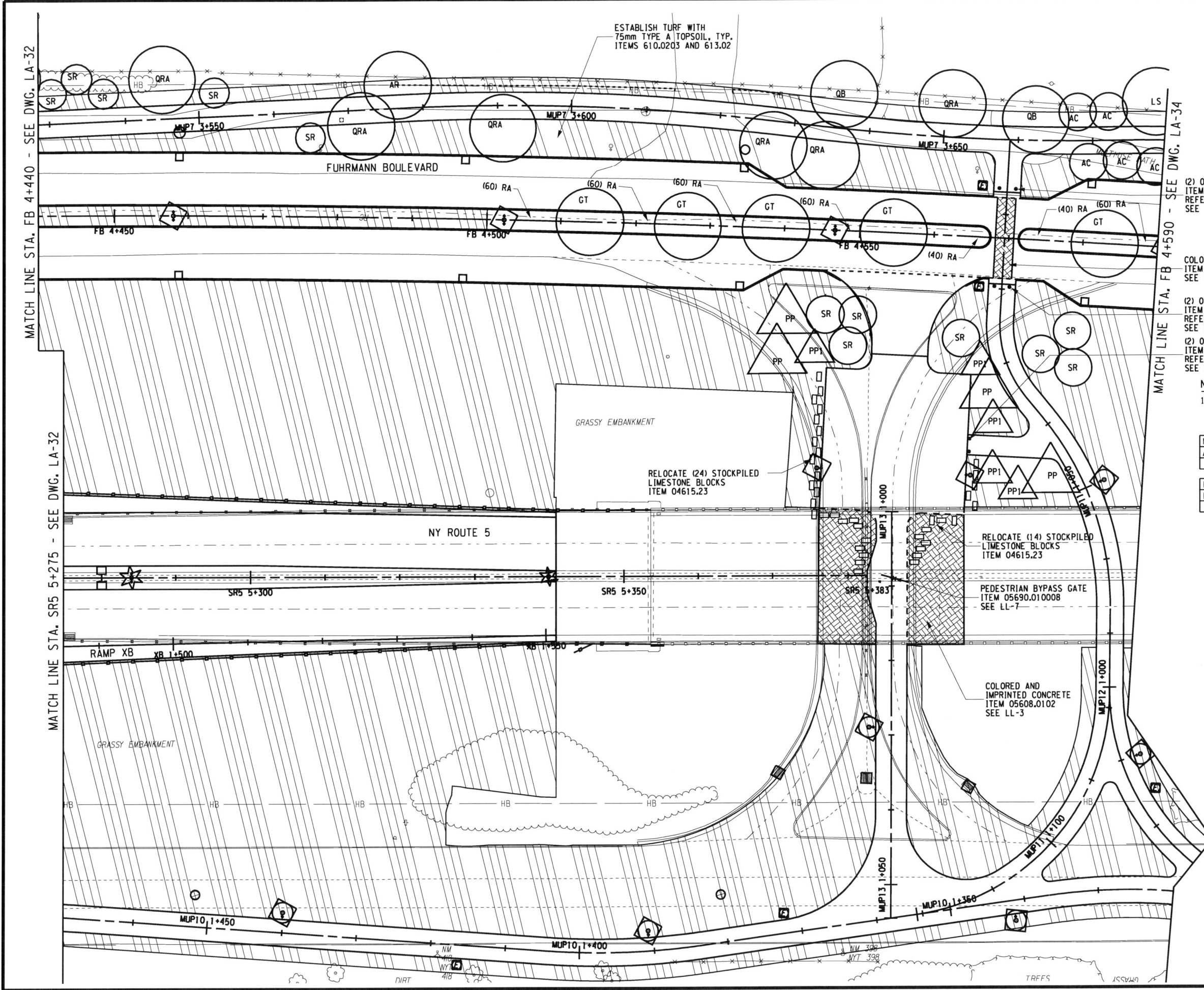
LANDSCAPE PLANS

STATE OF NEW YORK
 DEPARTMENT OF TRANSPORTATION
 REGION 5

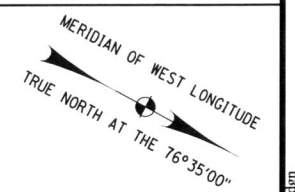
TWIA TROWBRIDGE & WOLF LANDSCAPE ARCHITECTS DATE 12/31/09 DRAWING NO. LA-32

PLOT BY: [Name]

FILE: [Path]



FED ROAD REG. NO.	STATE	CONTRACT NO.	SHEET NO.	TOTAL SHEETS
1	N.Y.	D260558	825F1	940
P.I.N. 5044.01		B.I.N.		
CITY OF BUFFALO		ERIE COUNTY		
FUHRMANN BLVD - HAMBURG TPK VIADUCT PT. 6 FATHER BAKER BR., FAC 58-14				
FUHRMANN BOULEVARD, PART 2, FAC 62-20				
FUHRMANN BLVD - HIGH LEVEL BR., BUFFALO SKYWAY MARGINAL RD, FAC 54-9				
NY ROUTE 5 (UNION SHIP CANAL TO SKYWAY) AND				
FUHRMANN BOULEVARD (UNION SHIP CANAL TO COAST GUARD STATION)				



- (2) ORNAMENTAL BOLLARDS ITEM 01615.9992 REFER TO DETAIL SEE LL-3
- COLORED AND IMPRINTED CONCRETE CROSSWALK ITEM 11502.111212 SEE LL-3
- (2) ORNAMENTAL BOLLARDS ITEM 01615.9992 REFER TO DETAIL SEE LL-3
- (2) ORNAMENTAL BOLLARDS ITEM 01615.9992 REFER TO DETAIL SEE LL-3

NOTES:
 1. TAKE CARE NOT TO DISTURB IN-PLACE ROOT CONTROL SHEETING WHEN INSTALLING NEW TREE AND PLANTINGS

PLANT LIST FOR THIS SHEET

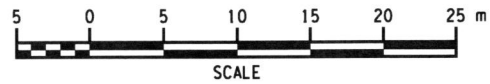
MAJOR DECIDUOUS TREES						MINOR DECIDUOUS TREES					
AR	LS	QB	QRA	GT		AC	SR				
1	1	2	6	5	0	0	5	0	12	0	0

EVERGREEN TREES			DECIDUOUS SHRUBS			EVERGREEN SHRUBS		
PP	PP1		RA					
4	5	0	380	0	0	0	0	0

FIELD CHANGE

THIS SHEET SUPERSEDES SHEET 825.

NOTE: THIS SHEET REPRESENTS REVISIONS TO THE PS&E DRAWINGS DATED 09/07/07. THESE FIELD CHANGE SHEETS ARE NECESSARY DUE TO DESIGN CHANGES INTRODUCED AFTER THE PROJECT WAS AWARDED. CHANGES TO THIS SHEET INCLUDE PLANT SPECIES AND QUANTITIES. SEE SHEET 2 FOR APPROVAL.



ALL DIMENSIONS ARE IN m UNLESS OTHERWISE NOTED AS BUILT REVISIONS

No. 5-14-12
 SIGNATURE [Signature] DATE

LANDSCAPE PLANS

STATE OF NEW YORK
 DEPARTMENT OF TRANSPORTATION
 REGION 5

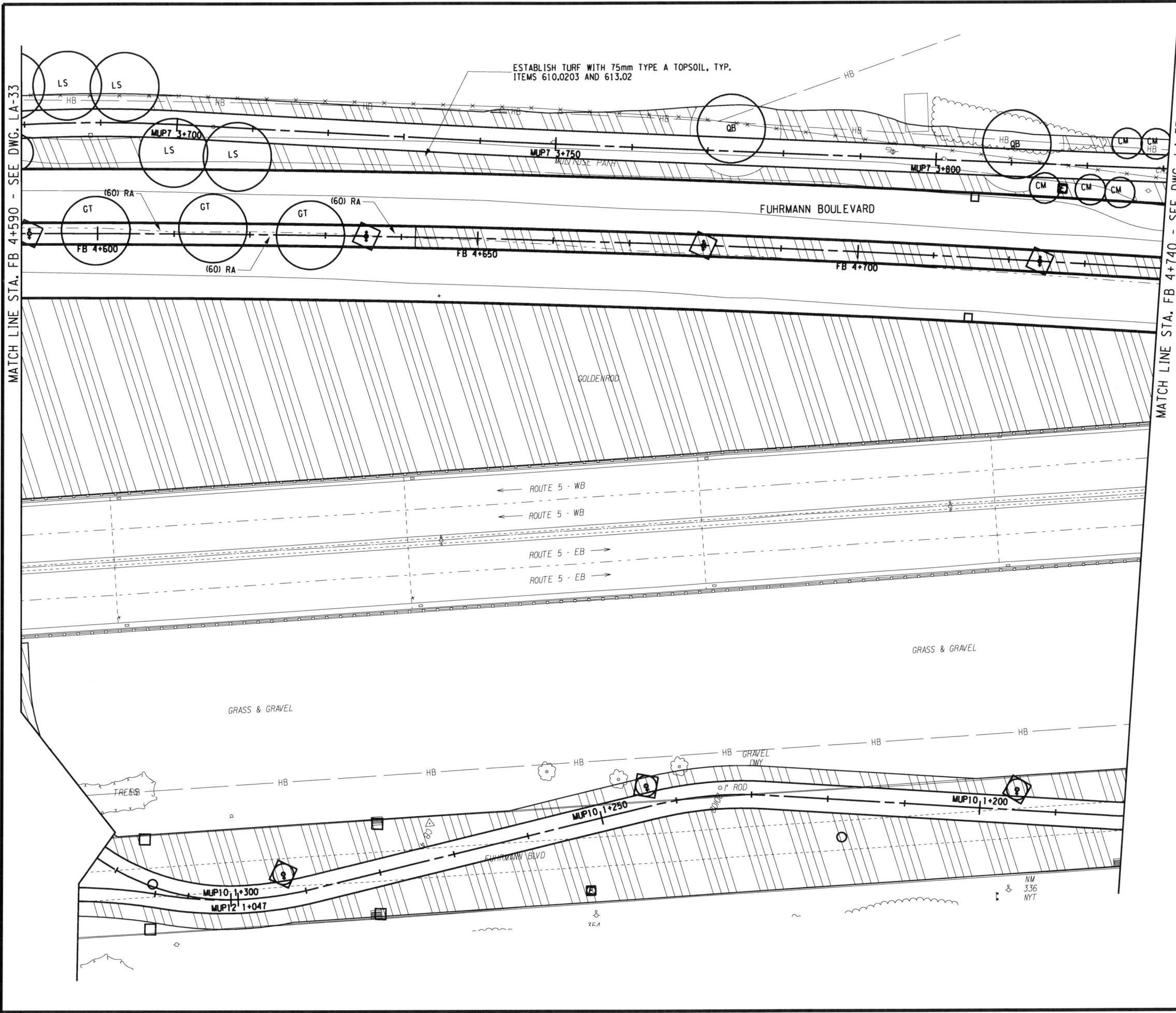
TROWBRIDGE & WOLF
 LANDSCAPE ARCHITECTS

DATE 12/31/09

DRAWING NO. LA-33

FILE NAME = DGN\$SYTIME0123456
 DATE/TIME = DGN\$USER\$NAME

DESIGN SUPERVISOR K. WOLF
 JOB MANAGER M. CHILUTEN
 DESIGNED BY M. CHILUTEN
 CHECKED BY K. WOLF
 DRAFTED BY M. CHILUTEN
 ESTIMATED BY M. CHILUTEN
 CHECKED BY K. WOLF
 MATCH LINE STA. FB 4+590 - SEE DWG. LA-33
 MATCH LINE STA. FB 4+740 - SEE DWG. LA-35



FED ROAD REG. NO.	STATE	CONTRACT NO.	SHEET NO.	TOTAL SHEETS
1	N.Y.	D260558	826F1	940
P.I.N. 5044.01		B.I.N.		
CITY OF BUFFALO		ERIE COUNTY		
FUHRMANN BLVD - HAMBURG TPK VIADUCT PT. 6 FATHER BAKER BR., FAC 58-14				
FUHRMANN BOULEVARD, PART 2, FAC 62-20				
FUHRMANN BLVD - HIGH LEVEL BR., BUFFALO SKYWAY MARGINAL RD, FAC 54-9				
NY ROUTE 5 (UNION SHIP CANAL TO SKYWAY) AND				
FUHRMANN BOULEVARD (UNION SHIP CANAL TO COAST GUARD STATION)				

PLANT LIST FOR THIS SHEET

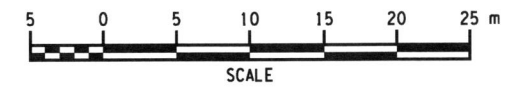
MAJOR DECIDUOUS TREES						MINOR DECIDUOUS TREES					
GT	LS	QB	-	-	-	-	CM	-	-	-	-
3	4	2	0	0	0	0	5	0	0	0	0

EVERGREEN TREES				DECIDUOUS SHRUBS			
-	-	-	-	RA	-	-	-
0	0	0	0	180	0	0	0

FIELD CHANGE

THIS SHEET SUPERSEDES SHEET 826.

NOTE: THIS SHEET REPRESENTS REVISIONS TO THE PS&E DRAWINGS DATED 09/07/07. THESE FIELD CHANGE SHEETS ARE NECESSARY DUE TO DESIGN CHANGES INTRODUCED AFTER THE PROJECT WAS AWARDED. CHANGES TO THIS SHEET INCLUDE PLANT SPECIES AND QUANTITIES. SEE SHEET 2 FOR APPROVAL.



ALL DIMENSIONS ARE IN M UNLESS OTHERWISE NOTED AS BUILT REVISIONS

No
 Signature: *Jeffrey Zepewich* DATE: 5-14-12

LANDSCAPE PLANS

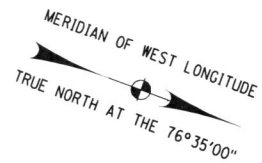
STATE OF NEW YORK
 DEPARTMENT OF TRANSPORTATION
 REGION 5

TWI A	TROWBRIDGE & WOLF LANDSCAPE ARCHITECTS	DATE 12/31/09	DRAWING NO. LA-34
-------	--	---------------	-------------------

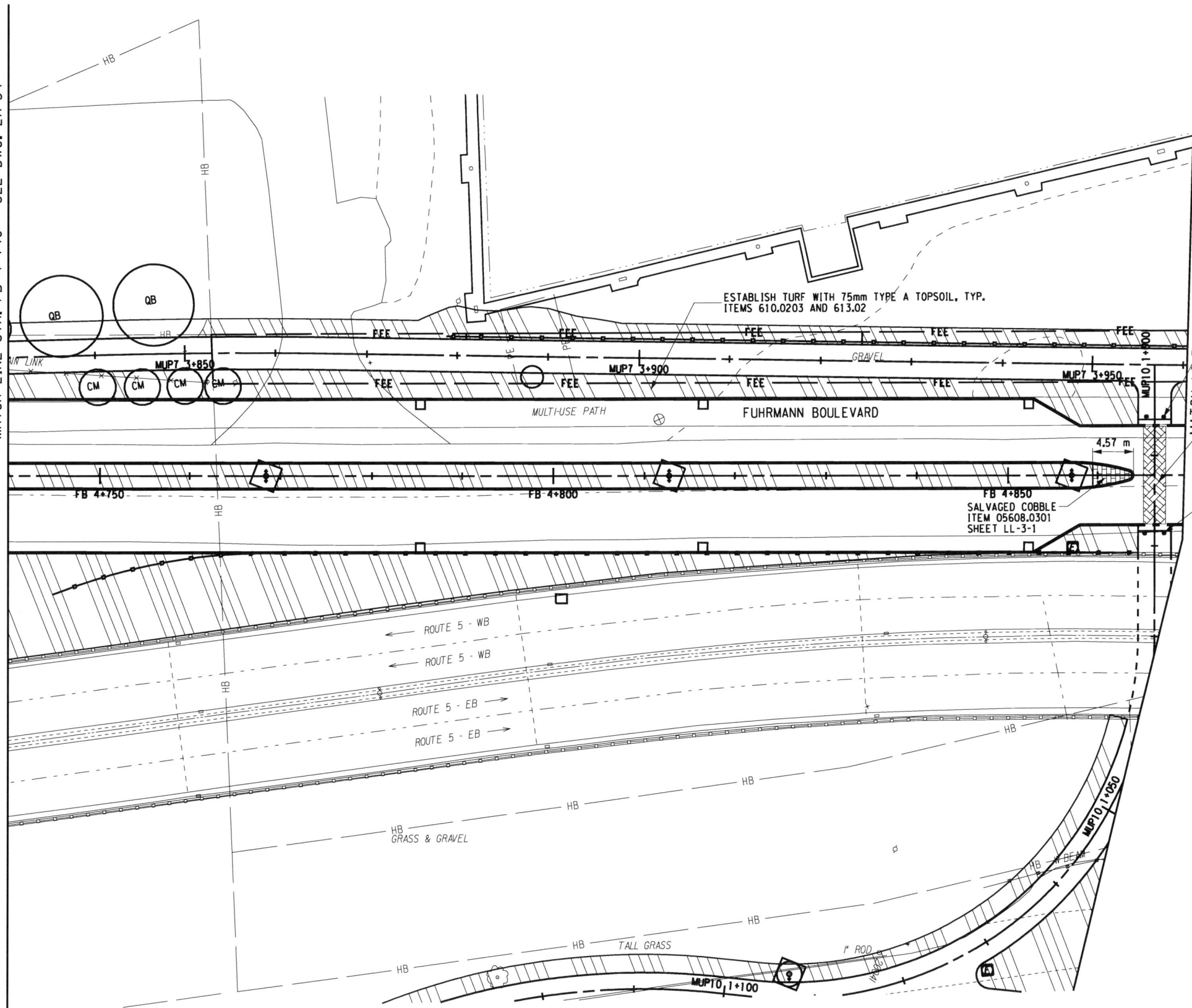
FILE: c:\projects\southtowns connector redesign\microstation & excel\826f1_504401_cpl_ind_pln_034.dgn
 PLOTTED BY: bret

FILE NAME = DGNSSYTIME023456
 DATE/TIME = DGNSSERNAME
 USER =

DESIGN SUPERVISOR K. WOLF
 JOB MANAGER M. CHIUTEN
 DESIGNED BY M. CHIUTEN
 CHECKED BY K. WOLF
 ESTIMATED BY M. CHIUTEN
 DRAFTED BY M. CHIUTEN
 CHECKED BY K. WOLF/F.M. CHIUTEN



MATCH LINE STA. FB 4+740 - SEE DWG. LA-34



MATCH LINE STA. FB 4+870 - SEE DWG. LA-36

FED ROAD REG. NO.	STATE	CONTRACT NO.	SHEET NO.	TOTAL SHEETS
1	N.Y.	D260558	827F1	940
P.I.N. 5044.01		B.I.N.		
CITY OF BUFFALO		ERIE COUNTY		
FUHRMANN BLVD - HAMBURG TPK VIADUCT PT. 6 FATHER BAKER BR., FAC 58-14				
FUHRMANN BOULEVARD, PART 2, FAC 62-20				
FUHRMANN BLVD - HIGH LEVEL BR., BUFFALO SKYWAY MARGINAL RD, FAC 54-9				
NY ROUTE 5 (UNION SHIP CANAL TO SKYWAY) AND				
FUHRMANN BOULEVARD (UNION SHIP CANAL TO COAST GUARD STATION)				

PLANT LIST FOR THIS SHEET

MAJOR DECIDUOUS TREES					MINOR DECIDUOUS TREES				
QB	-	-	-	-	CM	-	-	-	-
2	0	0	0	0	4	0	0	0	0

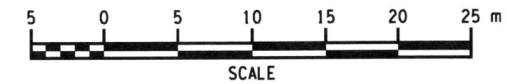
EVERGREEN TREES					DECIDUOUS SHRUBS				
-	-	-	-	-	0	0	0	0	0
0	0	0	0	0	0	0	0	0	0

- (2) ORNAMENTAL BOLLARDS
ITEM 01615.9992
REFER TO DETAIL
SEE LL-3
- COLORED CONCRETE CROSSWALK
ITEM 11502.111212
- (2) ORNAMENTAL BOLLARDS
ITEM 01615.9992
REFER TO DETAIL
SEE LL-3

FIELD CHANGE

THIS SHEET SUPERSEDES SHEET 827.

NOTE: THIS SHEET REPRESENTS REVISIONS TO THE PS&E DRAWINGS DATED 09/07/07. THESE FIELD CHANGE SHEETS ARE NECESSARY DUE TO DESIGN CHANGES INTRODUCED AFTER THE PROJECT WAS AWARDED. CHANGES TO THIS SHEET INCLUDE PLANT SPECIES AND QUANTITIES. SEE SHEET 2 FOR APPROVAL.



ALL DIMENSIONS ARE IN m UNLESS OTHERWISE NOTED
 AS BUILT REVISIONS

No. _____
 Signature: *Jeffrey Zaporucha* DATE: 5-14-12

LANDSCAPE PLANS

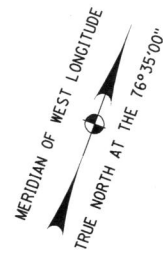
STATE OF NEW YORK
 DEPARTMENT OF TRANSPORTATION
 REGION 5

TWI A TROWBRIDGE & WOLF LANDSCAPE ARCHITECTS DATE 12/31/09 DRAWING NO. LA-35

PLOT FILE: T:\Program Files\Microstation\8_0\product_1\TVA.A.plt PLOTTED BY: hct FILE: s:\projects\southtowns connector redesign\microstation & cad\827f1_504401_spl_and_pln_035.dgn

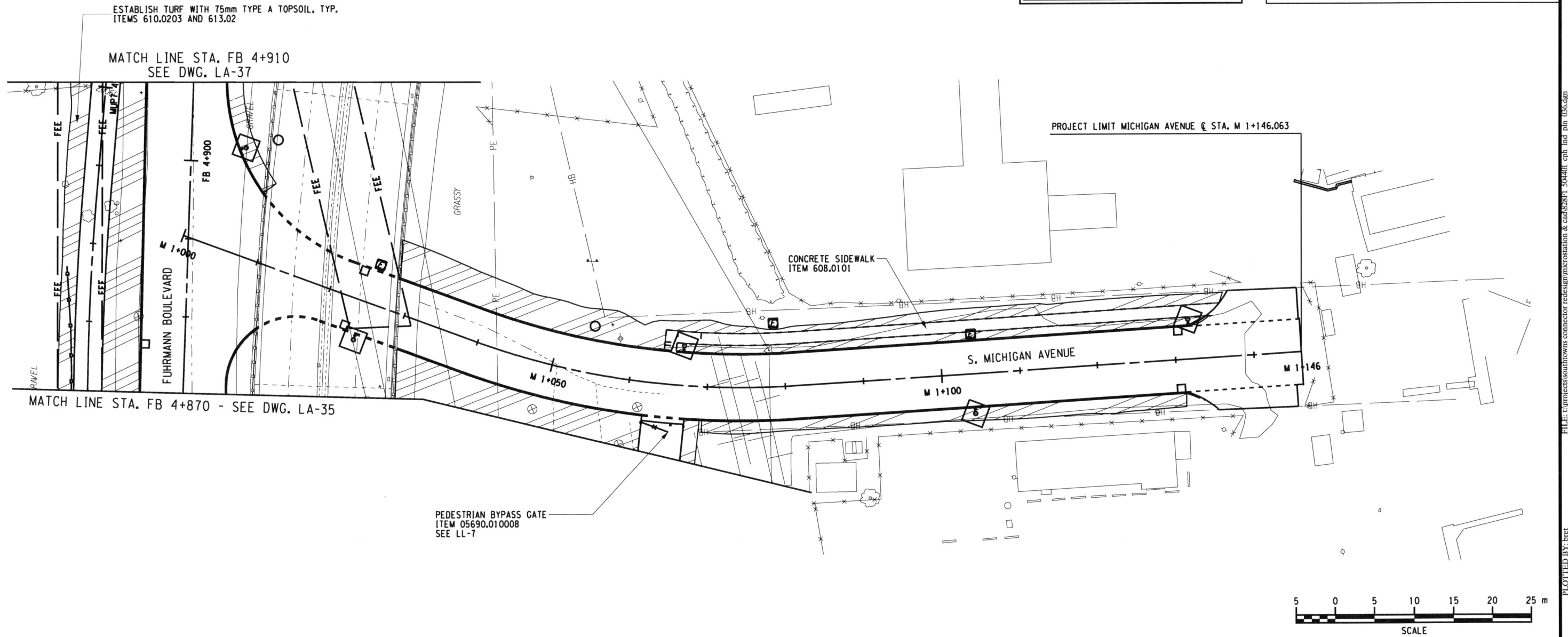
FILE NAME = DGN\$SYTIME0123456
 DATE/TIME = DGN\$USER\$NAME

DESIGN SUPERVISOR K. WOLF JOB MANAGER M. CHIUTEN DESIGNED BY M. CHIUTEN CHECKED BY K. WOLF ESTIMATED BY M. CHIUTEN DRAFTED BY M. CHIUTEN CHECKED BY K. WOLF/M. CHIUTEN



FIELD CHANGE
 THIS SHEET SUPERSEDES SHEET 828.
 NOTE: THIS SHEET REPRESENTS REVISIONS TO THE PS&E DRAWINGS DATED 09/07/07. THESE FIELD CHANGE SHEETS ARE NECESSARY DUE TO DESIGN CHANGES INTRODUCED AFTER THE PROJECT WAS AWARDED. CHANGES TO THIS SHEET INCLUDE PLANT SPECIES AND QUANTITIES. SEE SHEET 2 FOR APPROVAL.

FED ROAD REG. NO.	STATE	CONTRACT NO.	SHEET NO.	TOTAL SHEETS
1	N.Y.	D260558	828F1	940
P.I.N. 5044.01		B.I.N.		
CITY OF BUFFALO		ERIE COUNTY		
FUHRMANN BLVD - HAMBURG TPK VIADUCT PT. 6 FATHER BAKER BR., FAC 58-14				
FUHRMANN BOULEVARD, PART 2, FAC 62-20				
FUHRMANN BLVD - HIGH LEVEL BR., BUFFALO SKYWAY MARGINAL RD, FAC 54-9				
NY ROUTE 5 (UNION SHIP CANAL TO SKYWAY) AND				
FUHRMANN BOULEVARD (UNION SHIP CANAL TO COAST GUARD STATION)				



ALL DIMENSIONS ARE IN m UNLESS OTHERWISE NOTED

No AS BUILT REVISIONS

Jeffrey Zepewich 5-14-12
 SIGNATURE DATE

LANDSCAPE PLANS

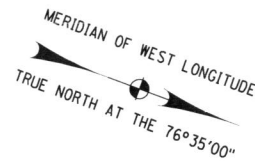
STATE OF NEW YORK
 DEPARTMENT OF TRANSPORTATION
 REGION 5

TROWBRIDGE & WOLF LANDSCAPE ARCHITECTS DATE 12/31/09 DRAWING NO. LA-36

PLOTTED BY: hrc FILE: c:\projects\southtowns connector redesign\microstation & cad\828F1_504401_cph_and_pin_056.dgn DATE: 11/20/10 4:16:50 PM

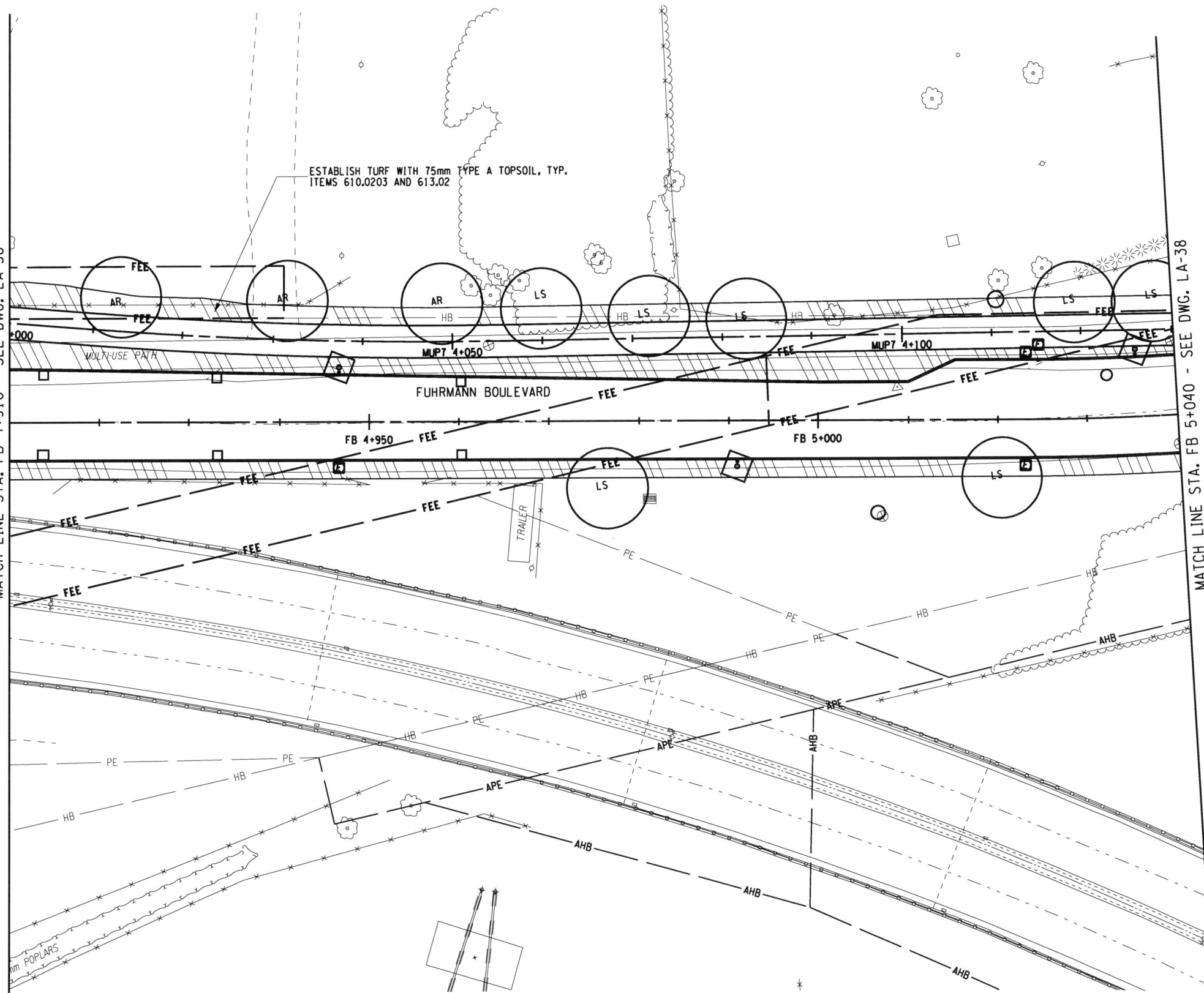
FILE NAME = DGNSSYTIME023456
 DATE/TIME = DGNSSERNAME
 USER =

DESIGN SUPERVISOR K. WOLF JOB MANAGER M. CHIUTEN DESIGNED BY M. CHIUTEN CHECKED BY K. WOLF ESTIMATED BY M. CHIUTEN DRAFTED BY M. CHIUTEN CHECKED BY K. WOLF/M. CHIUTEN



MATCH LINE STA. FB 4+910 - SEE DWG. LA-36

MATCH LINE STA. FB 5+040 - SEE DWG. LA-38



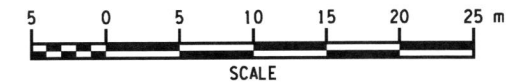
FED ROAD REG. NO.	STATE	CONTRACT NO.	SHEET NO.	TOTAL SHEETS
1	N.Y.	D260558	829F1	940
P.I.N. 5044.01		B.I.N.		
CITY OF BUFFALO		ERIE COUNTY		
FUHRMANN BLVD - HAMBURG TPK VIADUCT PT. 6 FATHER BAKER BR., FAC 58-14				
FUHRMANN BOULEVARD, PART 2, FAC 62-20				
FUHRMANN BLVD - HIGH LEVEL BR., BUFFALO SKYWAY MARGINAL RD, FAC 54-9				
NY ROUTE 5 (UNION SHIP CANAL TO SKYWAY) AND				
FUHRMANN BOULEVARD (UNION SHIP CANAL TO COAST GUARD STATION)				

PLANT LIST FOR THIS SHEET

MAJOR DECIDUOUS TREES						MINOR DECIDUOUS TREES					
AR	LS	-	-	-	-	-	-	-	-	-	-
3	7	0	0	0	0	0	0	0	0	0	0

EVERGREEN TREES				DECIDUOUS SHRUBS			
-	-	-	-	-	-	-	-
0	0	0	0	0	0	0	0

FIELD CHANGE
 THIS SHEET SUPERSEDES SHEET 829.
 NOTE: THIS SHEET REPRESENTS REVISIONS TO THE PS&E DRAWINGS DATED 09/07/07. THESE FIELD CHANGE SHEETS ARE NECESSARY DUE TO DESIGN CHANGES INTRODUCED AFTER THE PROJECT WAS AWARDED. CHANGES TO THIS SHEET INCLUDE PLANT SPECIES AND QUANTITIES. SEE SHEET 2 FOR APPROVAL.



ALL DIMENSIONS ARE IN m UNLESS OTHERWISE NOTED
 AS BUILT REVISIONS

No. _____
 Signature: *Jeffrey Zepewich* DATE: 5-14-12

LANDSCAPE PLANS

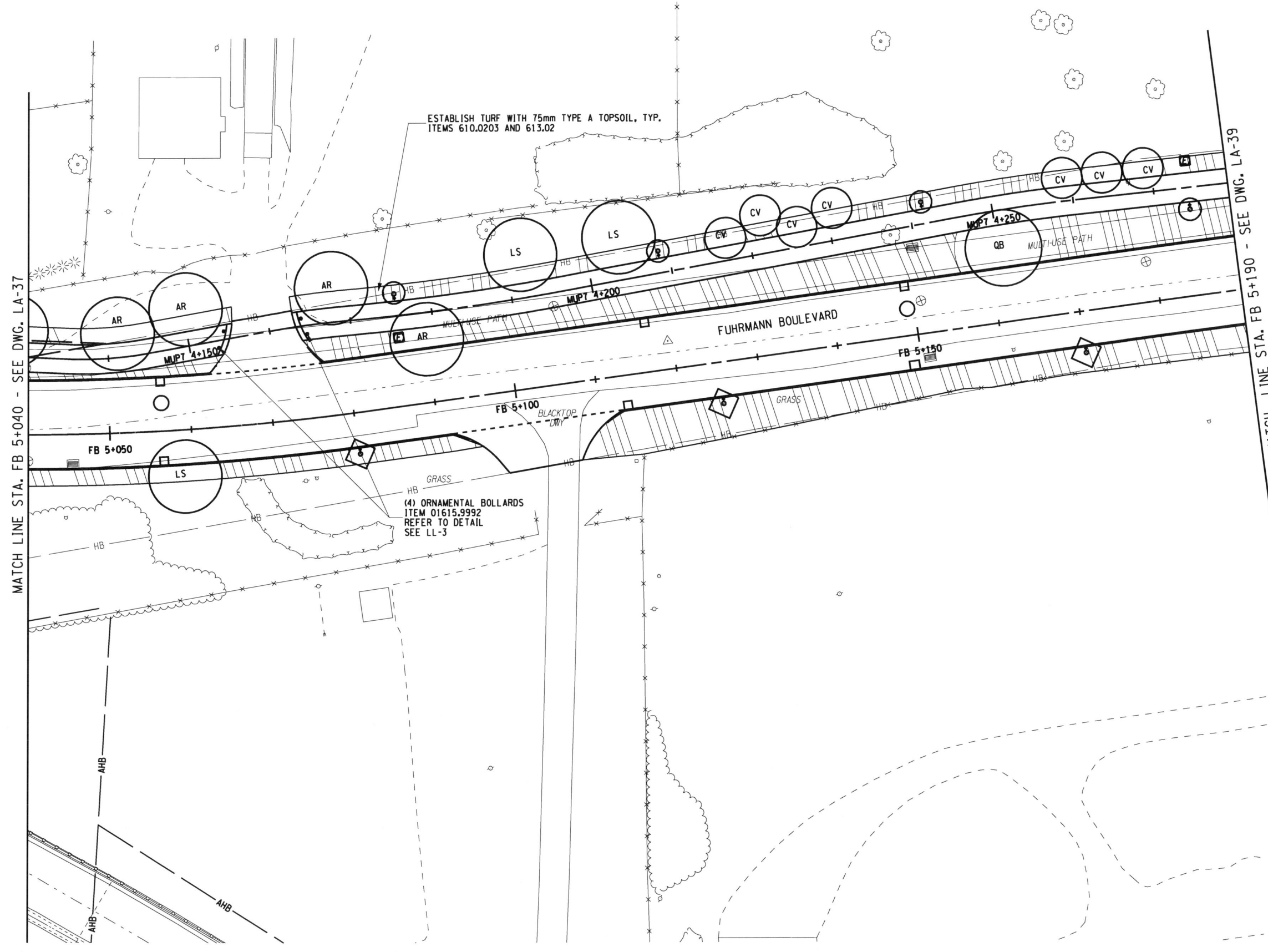
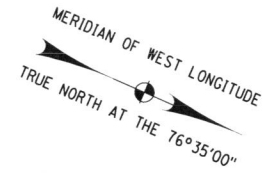
STATE OF NEW YORK
 DEPARTMENT OF TRANSPORTATION
 REGION 5

TWIA LANDSCAPE ARCHITECTS DATE 12/31/09 DRAWING NO. LA-37

FILE: c:\projects\southtowns connector redesign\microstation & cad\829F1_504401_cpl_ind_pln_037.dgn PLOTTED BY: bret

FILE NAME = DGN\$SYTIME0123456
 DATE/TIME = DGN\$USER\$NAME

DESIGN SUPERVISOR K. WOLF JOB MANAGER M. CHIUTEN DESIGNED BY M. CHIUTEN CHECKED BY K. WOLF ESTIMATED BY M. CHIUTEN DRAFTED BY M. CHIUTEN CHECKED BY K. WOLF/M. CHIUTEN



FED ROAD REG. NO.	STATE	CONTRACT NO.	SHEET NO.	TOTAL SHEETS
1	N.Y.	D260558	830F1	940
P.I.N. 5044.01		B.I.N.		
CITY OF BUFFALO		ERIE COUNTY		
FUHRMANN BLVD - HAMBURG TPK VIADUCT PT. 6 FATHER BAKER BR., FAC 58-14				
FUHRMANN BOULEVARD, PART 2, FAC 62-20				
FUHRMANN BLVD - HIGH LEVEL BR., BUFFALO SKYWAY MARGINAL RD, FAC 54-9				
NY ROUTE 5 (UNION SHIP CANAL TO SKYWAY) AND				
FUHRMANN BOULEVARD (UNION SHIP CANAL TO COAST GUARD STATION)				

PLANT LIST FOR THIS SHEET

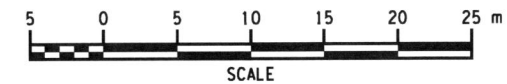
MAJOR DECIDUOUS TREES					MINOR DECIDUOUS TREES				
AR	LS	QB	-	-	CV	-	-	-	-
4	3	1	0	0	7	0	0	0	0

EVERGREEN TREES					DECIDUOUS SHRUBS				
-	-	-	-	-	-	-	-	-	-
0	0	0	0	0	0	0	0	0	0

FIELD CHANGE

THIS SHEET SUPERSEDES SHEET 830.

NOTE: THIS SHEET REPRESENTS REVISIONS TO THE PS&E DRAWINGS DATED 09/07/07. THESE FIELD CHANGE SHEETS ARE NECESSARY DUE TO DESIGN CHANGES INTRODUCED AFTER THE PROJECT WAS AWARDED. CHANGES TO THIS SHEET INCLUDE PLANT SPECIES AND QUANTITIES. SEE SHEET 2 FOR APPROVAL.



ALL DIMENSIONS ARE IN m UNLESS OTHERWISE NOTED

AS BUILT REVISIONS

No

Jeffrey Zepewich 5-14-12
 SIGNATURE DATE

LANDSCAPE PLANS

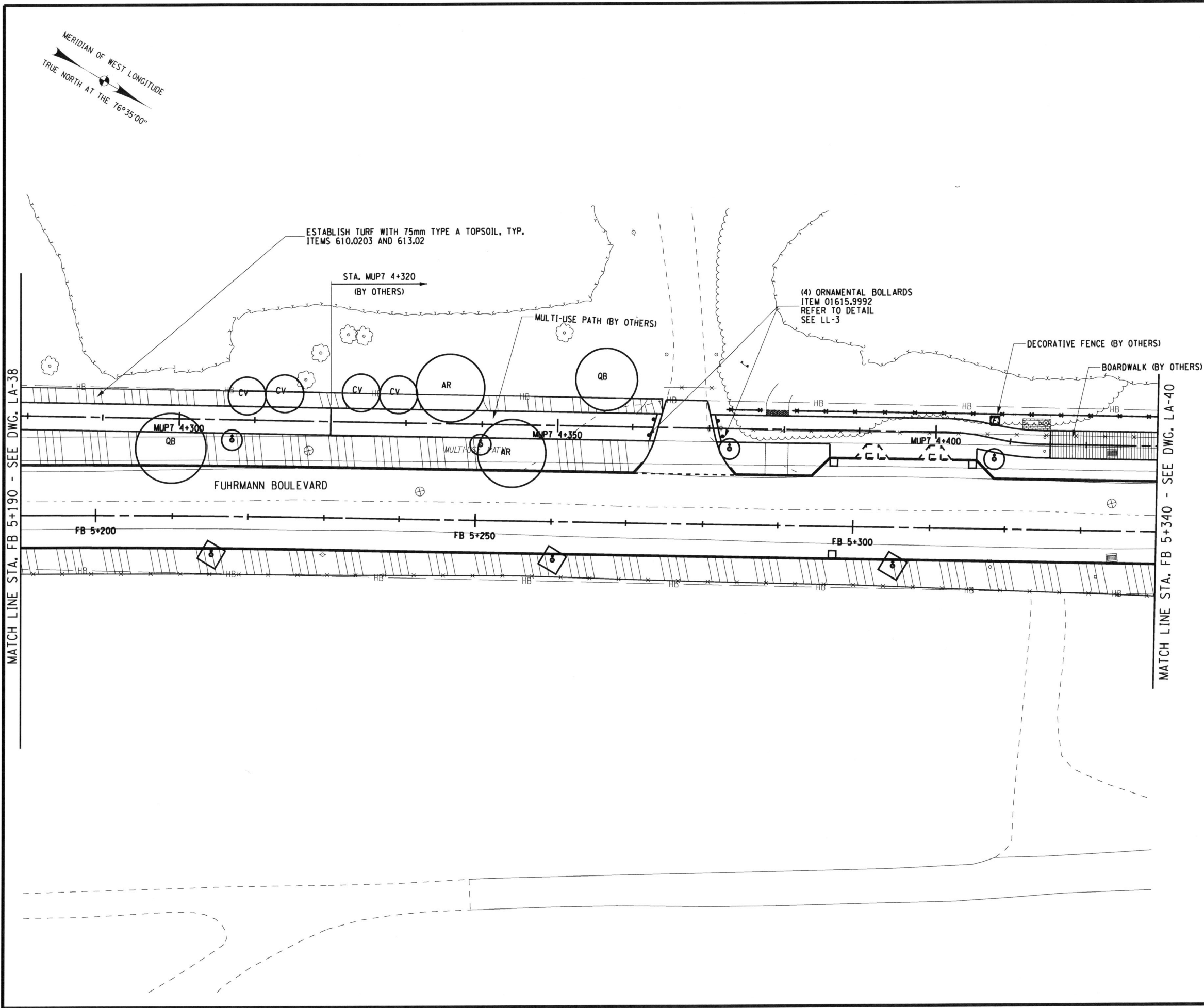
STATE OF NEW YORK
 DEPARTMENT OF TRANSPORTATION
 REGION 5

TWI A TROWBRIDGE & WOLF LANDSCAPE ARCHITECTS DATE 12/31/09 DRAWING NO. LA-38

DATE: 11/20/10 4:05:56 PM
 FILE: c:\projects\subtowns connector\revisions\microstation & cad\830f1_504401_cpl_ind_pla_083.dgn
 PLOTTED BY: bvt

FILE NAME = DGN\$SYTIME0123456
 DATE/TIME = DGN\$USER\$NAME

DESIGN SUPERVISOR K. WOLF
 JOB MANAGER M. CHIUTEN
 DESIGNED BY M. CHIUTEN
 CHECKED BY K. WOLF
 MATCH LINE STA. FB 5+190 - SEE DWG. LA-38
 ESTIMATED BY M. CHIUTEN
 DRAFTED BY M. CHIUTEN
 CHECKED BY K. WOLF/M. CHIUTEN



FED ROAD REG. NO.	STATE	CONTRACT NO.	SHEET NO.	TOTAL SHEETS
1	N.Y.	D260558	831F1	940
P.I.N. 5044.01		B.I.N.		
CITY OF BUFFALO		ERIE COUNTY		
FUHRMANN BLVD - HAMBURG TPK VIADUCT PT. 6 FATHER BAKER BR., FAC 58-14				
FUHRMANN BOULEVARD, PART 2, FAC 62-20				
FUHRMANN BLVD - HIGH LEVEL BR., BUFFALO SKYWAY MARGINAL RD., FAC 54-9				
NY ROUTE 5 (UNION SHIP CANAL TO SKYWAY) AND				
FUHRMANN BOULEVARD (UNION SHIP CANAL TO COAST GUARD STATION)				

PLANT LIST FOR THIS SHEET

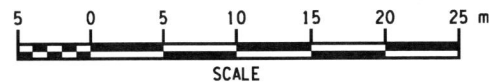
MAJOR DECIDUOUS TREES					MINOR DECIDUOUS TREES				
AR	QB	CV	HB	OT	CV	HB	OT	OT	OT
2	2	0	0	0	4	0	0	0	0

EVERGREEN TREES					DECIDUOUS SHRUBS				
CV	HB	OT	OT	OT	CV	HB	OT	OT	OT
0	0	0	0	0	0	0	0	0	0

FIELD CHANGE

THIS SHEET SUPERSEDES SHEET 831.

NOTE: THIS SHEET REPRESENTS REVISIONS TO THE PS&E DRAWINGS DATED 09/07/07. THESE FIELD CHANGE SHEETS ARE NECESSARY DUE TO DESIGN CHANGES INTRODUCED AFTER THE PROJECT WAS AWARDED. CHANGES TO THIS SHEET INCLUDE PLANT SPECIES AND QUANTITIES. SEE SHEET 2 FOR APPROVAL.



ALL DIMENSIONS ARE IN m UNLESS OTHERWISE NOTED
 AS BUILT REVISIONS

No.

Jeffrey Zaporucha 5-14-12
 SIGNATURE DATE

LANDSCAPE PLANS

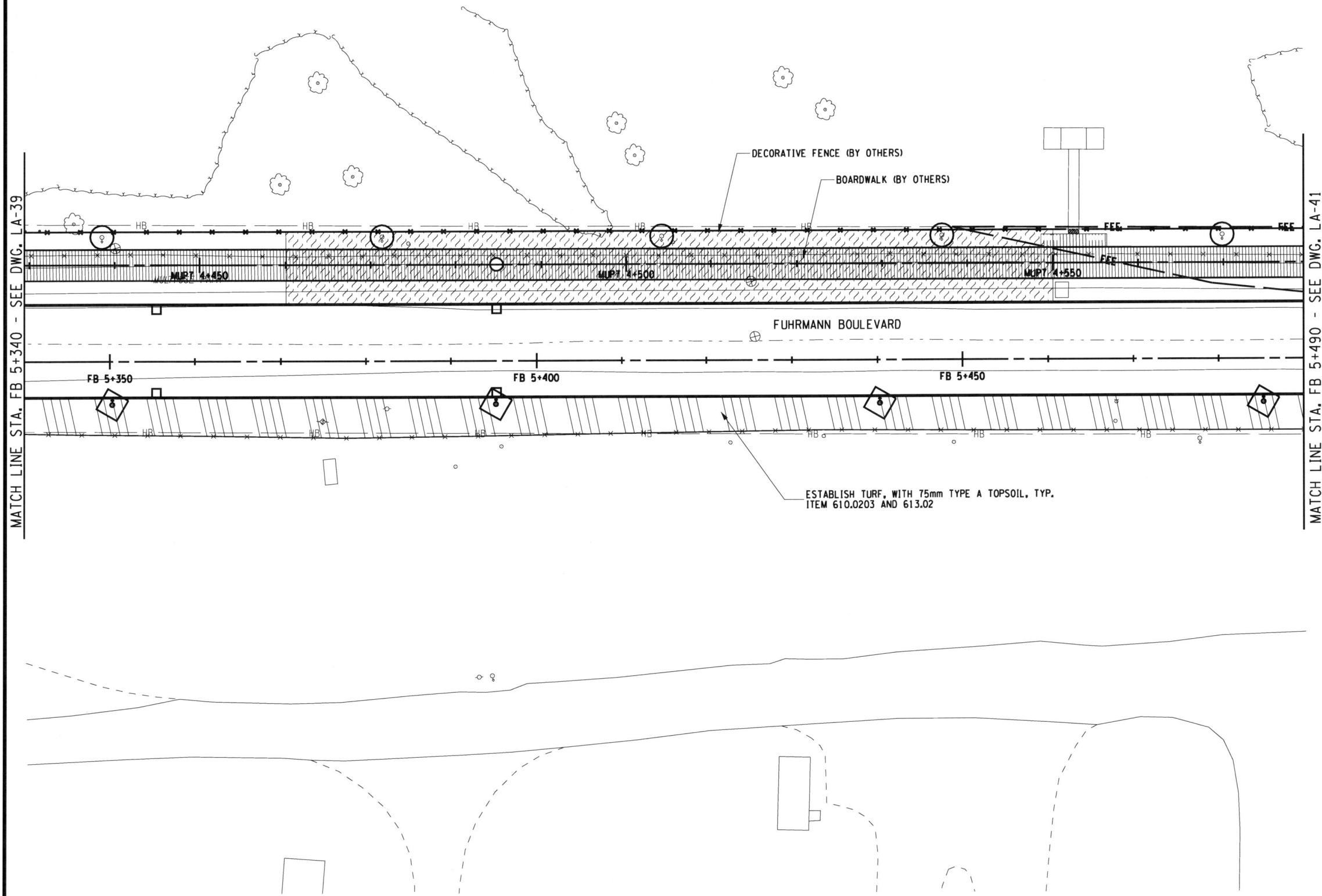
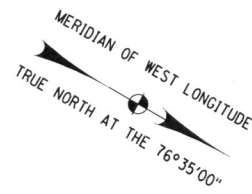
STATE OF NEW YORK
 DEPARTMENT OF TRANSPORTATION
 REGION 5

TWIA TROWBRIDGE & WOLF LANDSCAPE ARCHITECTS DATE 12/31/09 DRAWING NO. LA-39

PLOTTED BY: bret
 FILE: T:\Program Files\Microstation\8_bysdcoc_TWLA.tbl
 DATE: 17/2010 4:17:04 PM

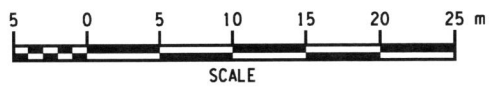
FILE NAME = DGN\$SYTIME0123456
 DATE/TIME = DGN\$USER\$NAME

DESIGN SUPERVISOR K. WOLF JOB MANAGER M. CHIUTEN DESIGNED BY M. CHIUTEN CHECKED BY K. WOLF ESTIMATED BY M. CHIUTEN DRAFTED BY M. CHIUTEN CHECKED BY K. WOLF/M. CHIUTEN



FED ROAD REG. NO.	STATE	CONTRACT NO.	SHEET NO.	TOTAL SHEETS
1	N.Y.	D260558	832F1	940
P.I.N. 5044.01		B.I.N.		
CITY OF BUFFALO		ERIE COUNTY		
FUHRMANN BLVD - HAMBURG TPK VIADUCT PT. 6 FATHER BAKER BR., FAC 58-14				
FUHRMANN BOULEVARD, PART 2, FAC 62-20				
FUHRMANN BLVD - HIGH LEVEL BR., BUFFALO SKYWAY MARGINAL RD, FAC 54-9				
NY ROUTE 5 (UNION SHIP CANAL TO SKYWAY) AND				
FUHRMANN BOULEVARD (UNION SHIP CANAL TO COAST GUARD STATION)				

FIELD CHANGE
 THIS SHEET SUPERSEDES SHEET 832.
 NOTE: THIS SHEET REPRESENTS REVISIONS TO THE PS&E DRAWINGS DATED 09/07/07. THESE FIELD CHANGE SHEETS ARE NECESSARY DUE TO DESIGN CHANGES INTRODUCED AFTER THE PROJECT WAS AWARDED. CHANGES TO THIS SHEET INCLUDE PLANT SPECIES AND QUANTITIES. SEE SHEET 2 FOR APPROVAL.



ALL DIMENSIONS ARE IN M UNLESS OTHERWISE NOTED AS BUILT REVISIONS

No.
Jeffrey Zaporucha 5-14-12
 SIGNATURE DATE

LANDSCAPE PLANS

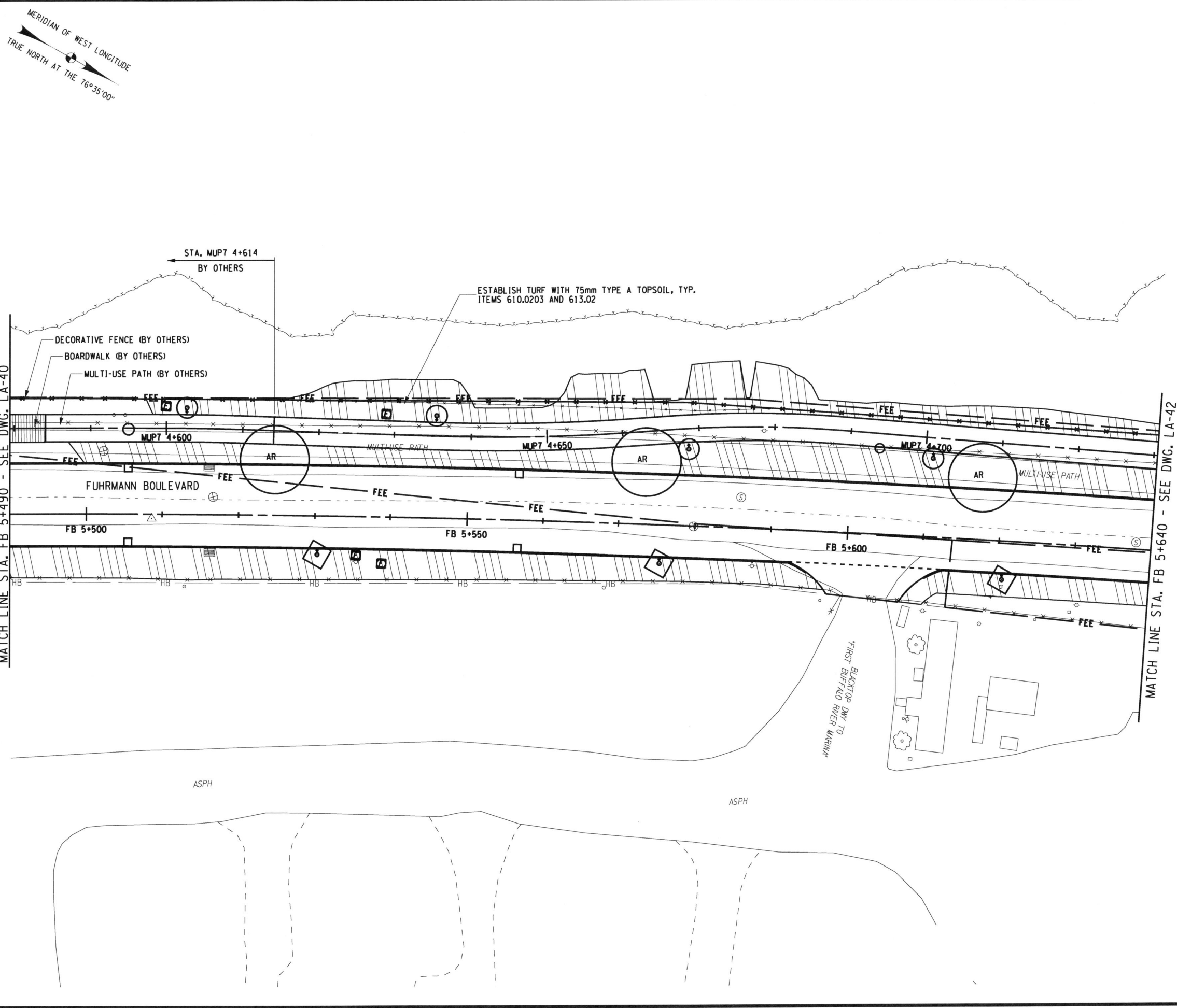
STATE OF NEW YORK
 DEPARTMENT OF TRANSPORTATION
 REGION 5

TWI A TROWBRIDGE & WOLF LANDSCAPE ARCHITECTS DATE 12/31/09 DRAWING NO. LA-40

PLOT FILE: T:\Program Files\Microstation\8_jay\sdot_TWL\A.B1 PLOTTED BY: bret FILE: T:\projects\southtown\connectors\redesign\microstation & cad\832f1_504401_cph_ind_pln_040.dgn DATE: 11/20/10 4:17:53 PM

FILE NAME = DGNSSYTIME0123456
 DATE/TIME =
 USER =

DESIGN SUPERVISOR K. WOLF
 JOB MANAGER M. CHIUTEN
 DESIGNED BY M. CHIUTEN
 CHECKED BY K. WOLF
 ESTIMATED BY M. CHIUTEN
 DRAFTED BY M. CHIUTEN
 CHECKED BY K. WOLF/M. CHIUTEN



FED ROAD REG. NO.	STATE	CONTRACT NO.	SHEET NO.	TOTAL SHEETS
1	N.Y.	D260558	833F1	940
P.I.N. 5044.01		B.I.N.		
CITY OF BUFFALO		ERIE COUNTY		
FUHRMANN BLVD - HAMBURG TPK VIADUCT PT. 6 FATHER BAKER BR., FAC 58-14				
FUHRMANN BOULEVARD, PART 2, FAC 62-20				
FUHRMANN BLVD - HIGH LEVEL BR., BUFFALO SKYWAY MARGINAL RD, FAC 54-9				
NY ROUTE 5 (UNION SHIP CANAL TO SKYWAY) AND				
FUHRMANN BOULEVARD (UNION SHIP CANAL TO COAST GUARD STATION)				

PLANT LIST FOR THIS SHEET

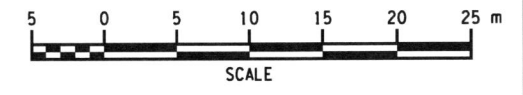
MAJOR DECIDUOUS TREES						MINOR DECIDUOUS TREES					
AR	-	-	-	-	-	-	-	-	-	-	-
3	0	0	0	0	0	0	0	0	0	0	0

EVERGREEN TREES			DECIDUOUS SHRUBS		
-	-	-	-	-	-
0	0	0	0	0	0

FIELD CHANGE

THIS SHEET SUPERSEDES SHEET 833.

NOTE: THIS SHEET REPRESENTS REVISIONS TO THE PS&E DRAWINGS DATED 09/07/07. THESE FIELD CHANGE SHEETS ARE NECESSARY DUE TO DESIGN CHANGES INTRODUCED AFTER THE PROJECT WAS AWARDED. CHANGES TO THIS SHEET INCLUDE PLANT SPECIES AND QUANTITIES. SEE SHEET 2 FOR APPROVAL.



ALL DIMENSIONS ARE IN m UNLESS OTHERWISE NOTED

AS BUILT REVISIONS

[Signature] 5-14-12
 SIGNATURE DATE

LANDSCAPE PLANS

STATE OF NEW YORK
 DEPARTMENT OF TRANSPORTATION
 REGION 5

TROWBRIDGE & WOLF
 LANDSCAPE ARCHITECTS

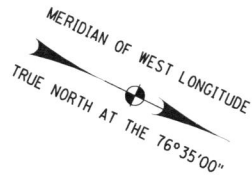
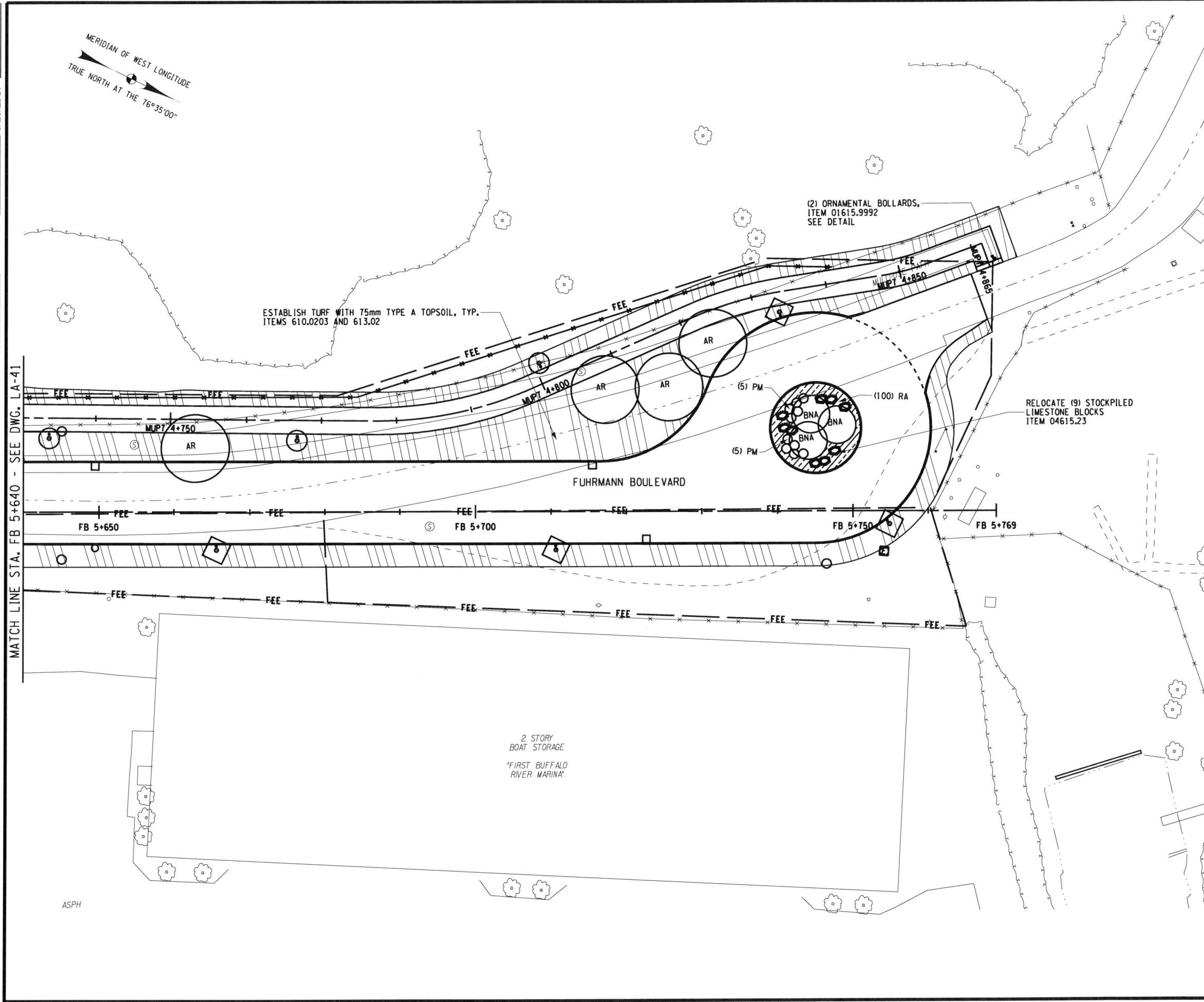
DATE
 12/31/09

DRAWING NO.
 LA-41

DATE: 11/20/10 4:17:22 PM
 FILE: c:\projects\southtowns connector redesign\microstation & cad\833f1_504401_cpl_ind_pln_041.dgn
 PLOTTED BY: bret

FILE NAME = DGNSSYTIME0123456
DATE/TIME =
USER = DGNSSERNAME

DESIGN SUPERVISOR K. WOLF JOB MANAGER M. CHIUTEN DESIGNED BY M. CHIUTEN CHECKED BY K. WOLF ESTIMATED BY M. CHIUTEN DRAFTED BY M. CHIUTEN CHECKED BY K. WOLF/M. CHIUTEN



FED ROAD REG. NO.	STATE	CONTRACT NO.	SHEET NO.	TOTAL SHEETS
1	N.Y.	D260558	834F1	940
P.I.N. 5044.01		B.I.N.		
CITY OF BUFFALO		ERIE COUNTY		
FUHRMANN BLVD - HAMBURG TPK VIADUCT PT. 6 FATHER BAKER BR., FAC 58-14				
FUHRMANN BOULEVARD, PART 2, FAC 62-20				
FUHRMANN BLVD - HIGH LEVEL BR., BUFFALO SKYWAY MARGINAL RD, FAC 54-9				
NY ROUTE 5 (UNION SHIP CANAL TO SKYWAY) AND				
FUHRMANN BOULEVARD (UNION SHIP CANAL TO COAST GUARD STATION)				

PLANT LIST FOR THIS SHEET

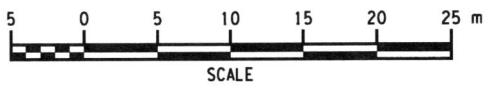
MAJOR DECIDUOUS TREES					MINOR DECIDUOUS TREES				
AR	BNA	PM	RA	...	AR	BNA	PM	RA	...
4	3	0	0	0	0	0	0	0	0

EVERGREEN SHRUBS				DECIDUOUS SHRUBS			
PM	RA	RA
10	0	0	0	100	0	0	0

FIELD CHANGE

THIS SHEET SUPERSEDES SHEET 834.

NOTE: THIS SHEET REPRESENTS REVISIONS TO THE PS&E DRAWINGS DATED 09/07/07. THESE FIELD CHANGE SHEETS ARE NECESSARY DUE TO DESIGN CHANGES INTRODUCED AFTER THE PROJECT WAS AWARDED. CHANGES TO THIS SHEET INCLUDE PLANT SPECIES AND QUANTITIES. SEE SHEET 2 FOR APPROVAL.



ALL DIMENSIONS ARE IN m UNLESS OTHERWISE NOTED

AS BUILT REVISIONS

No

Jeffrey Zaporucha 5-14-12
SIGNATURE DATE

LANDSCAPE PLANS

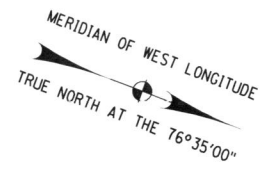
STATE OF NEW YORK
DEPARTMENT OF TRANSPORTATION
REGION 5

TWIA TROWBRIDGE & WOLF LANDSCAPE ARCHITECTS DATE 12/31/09 DRAWING NO. LA-42

FILE: c:\projects\southtowns connector redesign\microstation & cad\834F1_504401_cpl_ind_pln_042.dgn PLOTTED BY: bret

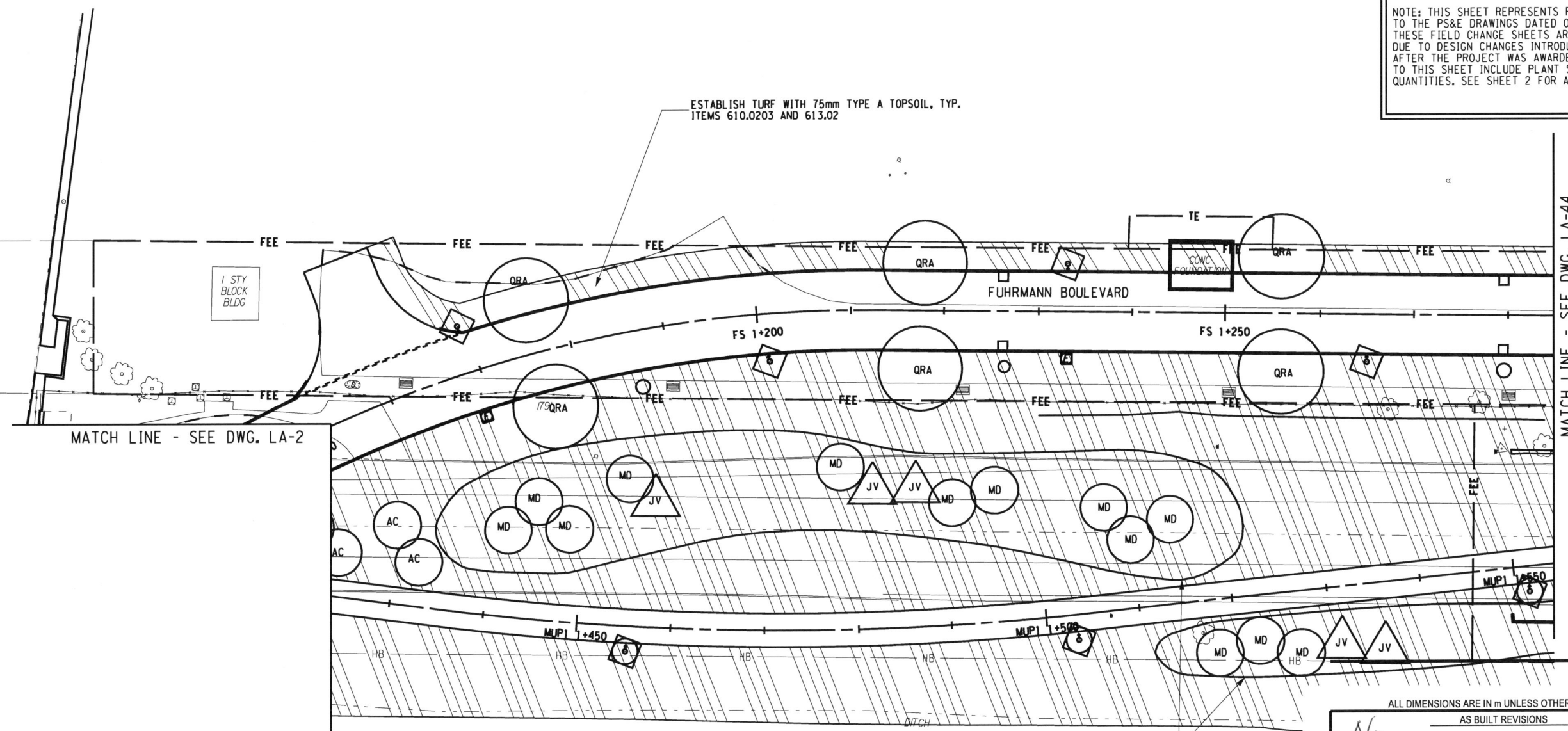
FILE NAME = DGNSSYTIME0123456
 DATE/TIME =
 USER =

DESIGN SUPERVISOR K. WOLF
 JOB MANAGER M. CHIUTEN
 DESIGNED BY M. CHIUTEN
 CHECKED BY K. WOLF
 ESTIMATED BY M. CHIUTEN
 DRAFTED BY M. CHIUTEN
 CHECKED BY K. WOLF/M. CHIUTEN



FED ROAD REG. NO.	STATE	CONTRACT NO.	SHEET NO.	TOTAL SHEETS
1	N.Y.	D260558	835F1	940
P.I.N. 5044 01		B.I.N.		
CITY OF BUFFALO		ERIE COUNTY		
FUHRMANN BLVD - HAMBURG TPK VIADUCT PT. 6 FATHER BAKER BR., FAC 58-14				
FUHRMANN BOULEVARD, PART 2, FAC 62-20				
FUHRMANN BLVD - HIGH LEVEL BR., BUFFALO SKYWAY MARGINAL RD, FAC 54-9				
NY ROUTE 5 (UNION SHIP CANAL TO SKYWAY) AND				
FUHRMANN BOULEVARD (UNION SHIP CANAL TO COAST GUARD STATION)				

FIELD CHANGE
 THIS SHEET SUPERSEDES SHEET 835.
 NOTE: THIS SHEET REPRESENTS REVISIONS TO THE PS&E DRAWINGS DATED 09/07/07. THESE FIELD CHANGE SHEETS ARE NECESSARY DUE TO DESIGN CHANGES INTRODUCED AFTER THE PROJECT WAS AWARDED. CHANGES TO THIS SHEET INCLUDE PLANT SPECIES AND QUANTITIES. SEE SHEET 2 FOR APPROVAL.



MATCH LINE - SEE DWG. LA-2

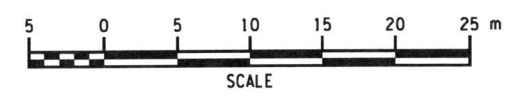
MATCH LINE - SEE DWG. LA-44

PLANT LIST FOR THIS SHEET

MAJOR DECIDUOUS TREES						MINOR DECIDUOUS TREES					
QRA	-	-	-	-	-	AC	MD	-	-	-	-
6	0	0	0	0	0	3	13	0	0	0	0

EVERGREEN TREES				BULBS			
JV	-	-	-	-	-	-	-
5	0	0	0	0	0	0	0

EARTHEN BERM, 1m HIGH, ALREADY IN PLACE. VERIFY LOCATION ITEM 613.02



ALL DIMENSIONS ARE IN m UNLESS OTHERWISE NOTED
 AS BUILT REVISIONS

No
 Signature: *Jeffrey Zaporucha*
 DATE: 5-14-12

LANDSCAPE PLANS

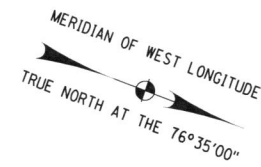
STATE OF NEW YORK
 DEPARTMENT OF TRANSPORTATION
 REGION 5

TROWBRIDGE & WOLF
 LANDSCAPE ARCHITECTS
 DATE: 12/31/09
 DRAWING NO. LA-43

DATE: 1/7/2010 4:17:44 PM
 FILE: c:\projects\southtowns connector redesign\microstation & cad\835F1_504401_cpl_ind_pln_043.dgn
 PLOTTED BY: bret

FILE NAME = DGN\$SYTIME0123456
 DATE/TIME = DGN\$USER\$NAME

DESIGN SUPERVISOR K. WOLF JOB MANAGER M. CHIUTEN DESIGNED BY M. CHIUTEN CHECKED BY K. WOLF CHECKED BY K. WOLF DRAFTED BY M. CHIUTEN ESTIMATED BY M. CHIUTEN CHECKED BY K. WOLF CHECKED BY K. WOLF/M. CHIUTEN



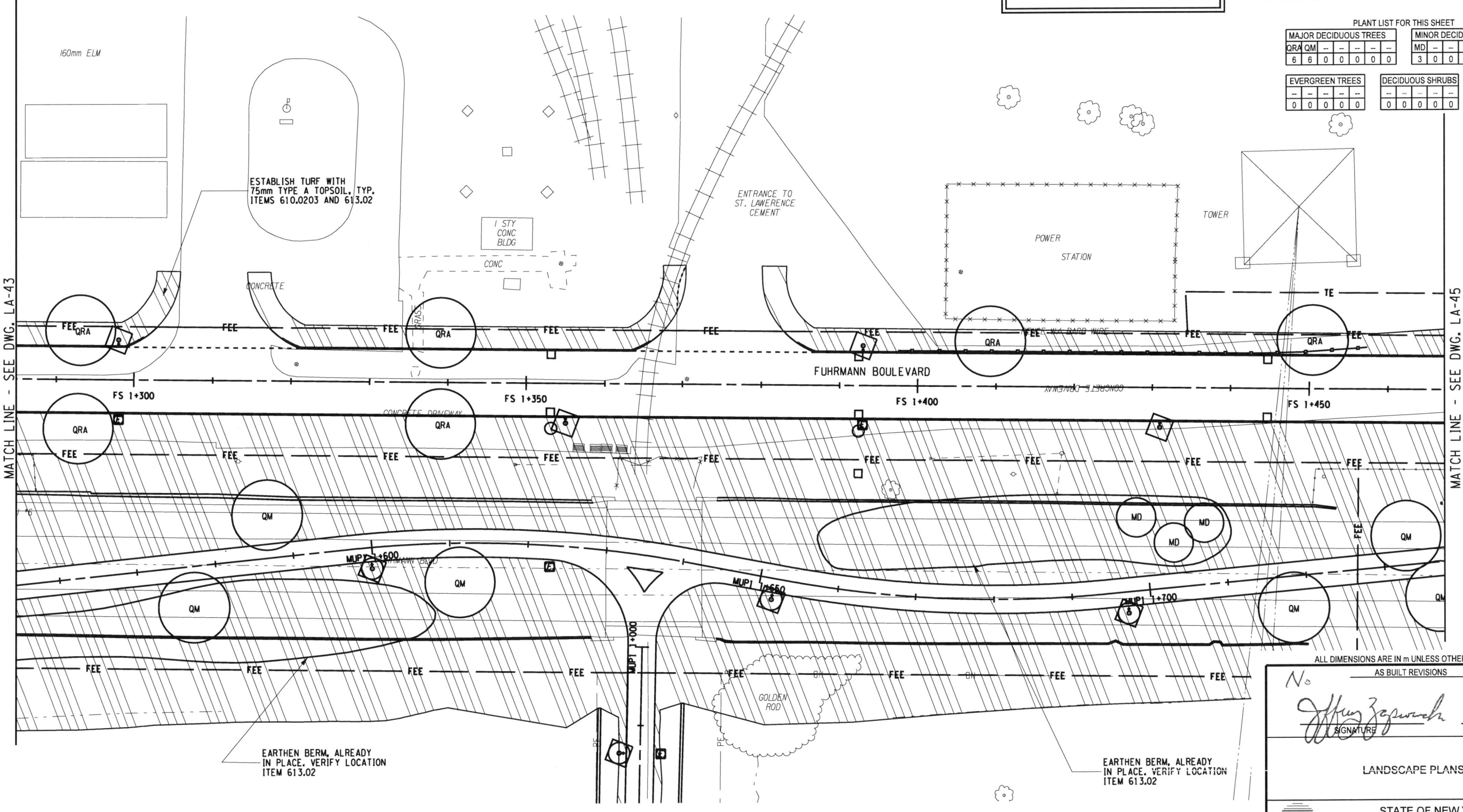
FIELD CHANGE
 THIS SHEET SUPERSEDES SHEET 836.
 NOTE: THIS SHEET REPRESENTS REVISIONS TO THE PS&E DRAWINGS DATED 09/07/07. THESE FIELD CHANGE SHEETS ARE NECESSARY DUE TO DESIGN CHANGES INTRODUCED AFTER THE PROJECT WAS AWARDED. CHANGES TO THIS SHEET INCLUDE PLANT SPECIES AND QUANTITIES. SEE SHEET 2 FOR APPROVAL.

FED ROAD REG. NO.	STATE	CONTRACT NO.	SHEET NO.	TOTAL SHEETS
1	N.Y.	D260558	836F1	940
P.I.N. 5044.01		B.I.N.		
CITY OF BUFFALO		ERIE COUNTY		
FUHRMANN BLVD - HAMBURG TPK VIADUCT PT. 6 FATHER BAKER BR., FAC 58-14				
FUHRMANN BOULEVARD, PART 2, FAC 62-20				
FUHRMANN BLVD - HIGH LEVEL BR., BUFFALO SKYWAY MARGINAL RD, FAC 54-9				
NY ROUTE 5 (UNION SHIP CANAL TO SKYWAY) AND				
FUHRMANN BOULEVARD (UNION SHIP CANAL TO COAST GUARD STATION)				

PLANT LIST FOR THIS SHEET

MAJOR DECIDUOUS TREES						MINOR DECIDUOUS TREES					
QRA	QM	-	-	-	-	MD	-	-	-	-	-
6	6	0	0	0	0	3	0	0	0	0	0

EVERGREEN TREES				DECIDUOUS SHRUBS			
-	-	-	-	-	-	-	-
0	0	0	0	0	0	0	0



MATCH LINE - SEE DWG. LA-43

MATCH LINE - SEE DWG. LA-45

EARTHEN BERM, ALREADY IN PLACE. VERIFY LOCATION ITEM 613.02

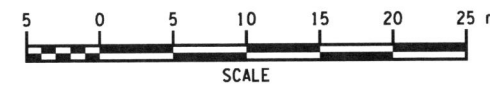
EARTHEN BERM, ALREADY IN PLACE. VERIFY LOCATION ITEM 613.02

ALL DIMENSIONS ARE IN m UNLESS OTHERWISE NOTED AS BUILT REVISIONS

No. _____
 Signature: *Jeffrey Zaporucha*
 DATE: 5-14-12

LANDSCAPE PLANS

STATE OF NEW YORK
 DEPARTMENT OF TRANSPORTATION
 REGION 5



TROWBRIDGE & WOLF LANDSCAPE ARCHITECTS	DATE 12/31/09	DRAWING NO. LA-44
--	---------------	-------------------

FILE: e:\projects\southtowns connector redesign\microstation & cad\836F1_504401_cph_and_pln_044.dgn PLOTTED BY: hrc

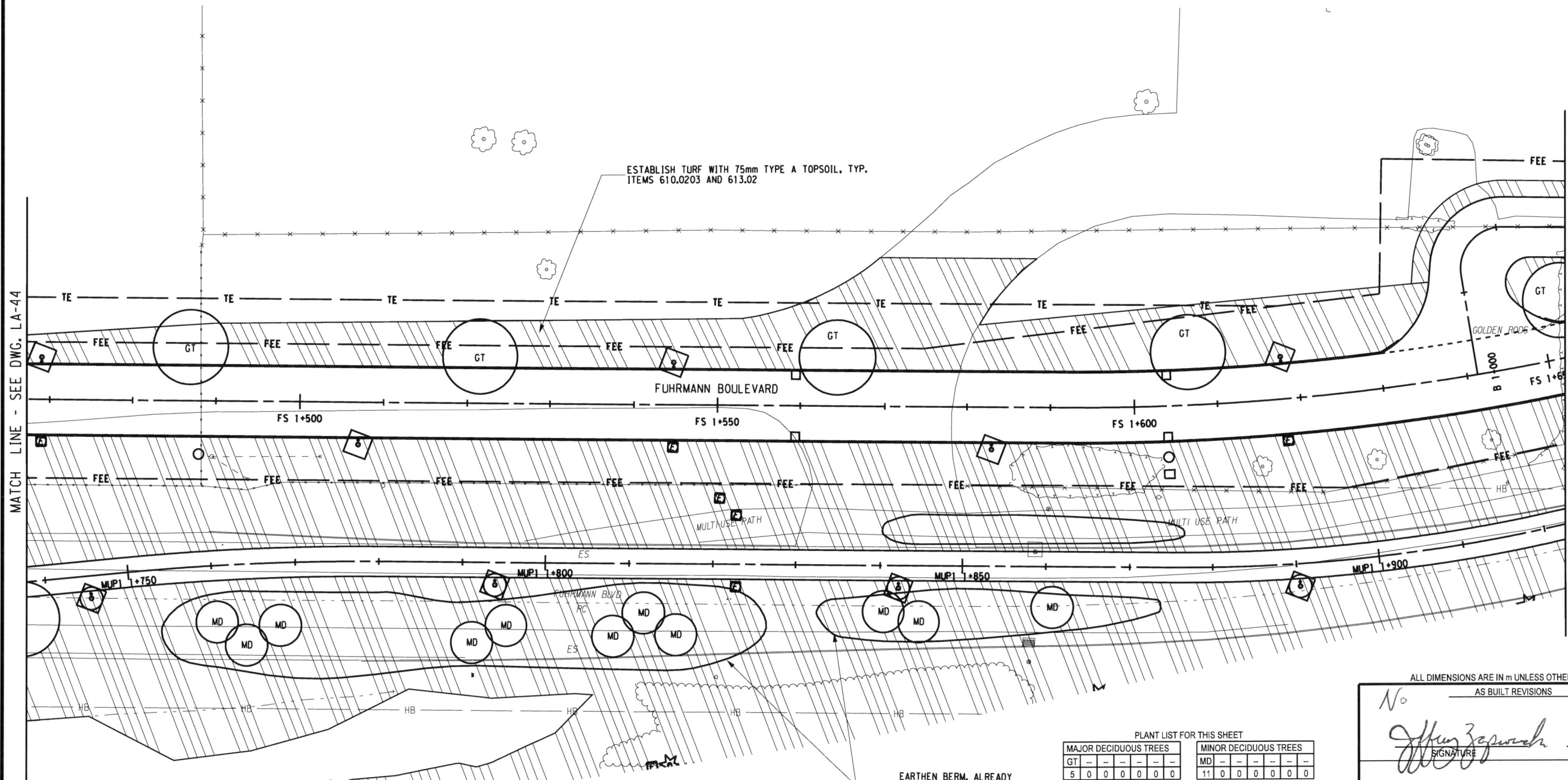
FILE NAME = DGN\$SYTIME0123456
 DATE/TIME = DGN\$USER\$NAME

DESIGN SUPERVISOR K. WOLF JOB MANAGER M. CHIUTEN DESIGNED BY M. CHIUTEN CHECKED BY K. WOLF ESTIMATED BY M. CHIUTEN DRAFTED BY M. CHIUTEN CHECKED BY K. WOLF/M. CHIUTEN

MERIDIAN OF WEST LONGITUDE
 TRUE NORTH AT THE 76°35'00"

FIELD CHANGE
 THIS SHEET SUPERSEDES SHEET 837.
 NOTE: THIS SHEET REPRESENTS REVISIONS TO THE PS&E DRAWINGS DATED 09/07/07. THESE FIELD CHANGE SHEETS ARE NECESSARY DUE TO DESIGN CHANGES INTRODUCED AFTER THE PROJECT WAS AWARDED. CHANGES TO THIS SHEET INCLUDE PLANT SPECIES AND QUANTITIES. SEE SHEET 2 FOR APPROVAL.

FED ROAD REG. NO.	STATE	CONTRACT NO.	SHEET NO.	TOTAL SHEETS
1	N.Y.	D260558	837F1	940
P.I.N. 5044.01		B.I.N.		
CITY OF BUFFALO		ERIE COUNTY		
FUHRMANN BLVD - HAMBURG TPK VIADUCT PT. 6 FATHER BAKER BR., FAC 58-14				
FUHRMANN BOULEVARD, PART 2, FAC 62-20				
FUHRMANN BLVD - HIGH LEVEL BR., BUFFALO SKYWAY MARGINAL RD, FAC 54-9				
NY ROUTE 5 (UNION SHIP CANAL TO SKYWAY) AND				
FUHRMANN BOULEVARD (UNION SHIP CANAL TO COAST GUARD STATION)				



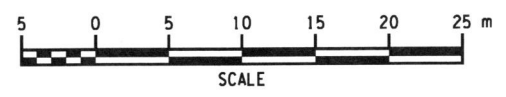
ESTABLISH TURF WITH 75mm TYPE A TOPSOIL, TYP.
 ITEMS 610.0203 AND 613.02

EARTHEN BERM, ALREADY IN PLACE, VERIFY LOCATION, ITEM 613.02

PLANT LIST FOR THIS SHEET

MAJOR DECIDUOUS TREES						MINOR DECIDUOUS TREES					
GT	-	-	-	-	-	MD	-	-	-	-	-
5	0	0	0	0	0	11	0	0	0	0	0

EVERGREEN TREES				BULBS			
-	-	-	-	-	-	-	-
0	0	0	0	0	0	0	0



MATCH LINE - SEE DWG. LA-44

MATCH LINE - SEE DWG. LA-6

ALL DIMENSIONS ARE IN m UNLESS OTHERWISE NOTED
 AS BUILT REVISIONS

No. 5-14-12
 Signature: *Jeffrey Zepewich*
 DATE

LANDSCAPE PLANS

TWI A

STATE OF NEW YORK
 DEPARTMENT OF TRANSPORTATION
 REGION 5

TROWBRIDGE & WOLF
 LANDSCAPE ARCHITECTS

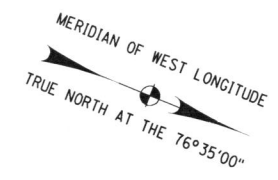
DATE
 12/31/09

DRAWING NO.
 LA-45

FILE: c:\projects\buffalotown\connectors\redesign\microstation & cad\837F1_504401_cpl_ind_pln_045.dgn PLOTTED BY: bret

FILE NAME = D:\NS\TIME0123456
 DATE/TIME =
 USER =

DESIGN SUPERVISOR K. WOLF JOB MANAGER M. CHIUTEN DESIGNED BY M. CHIUTEN CHECKED BY K. WOLF ESTIMATED BY M. CHIUTEN DRAFTED BY M. CHIUTEN CHECKED BY K. WOLF/M. CHIUTEN



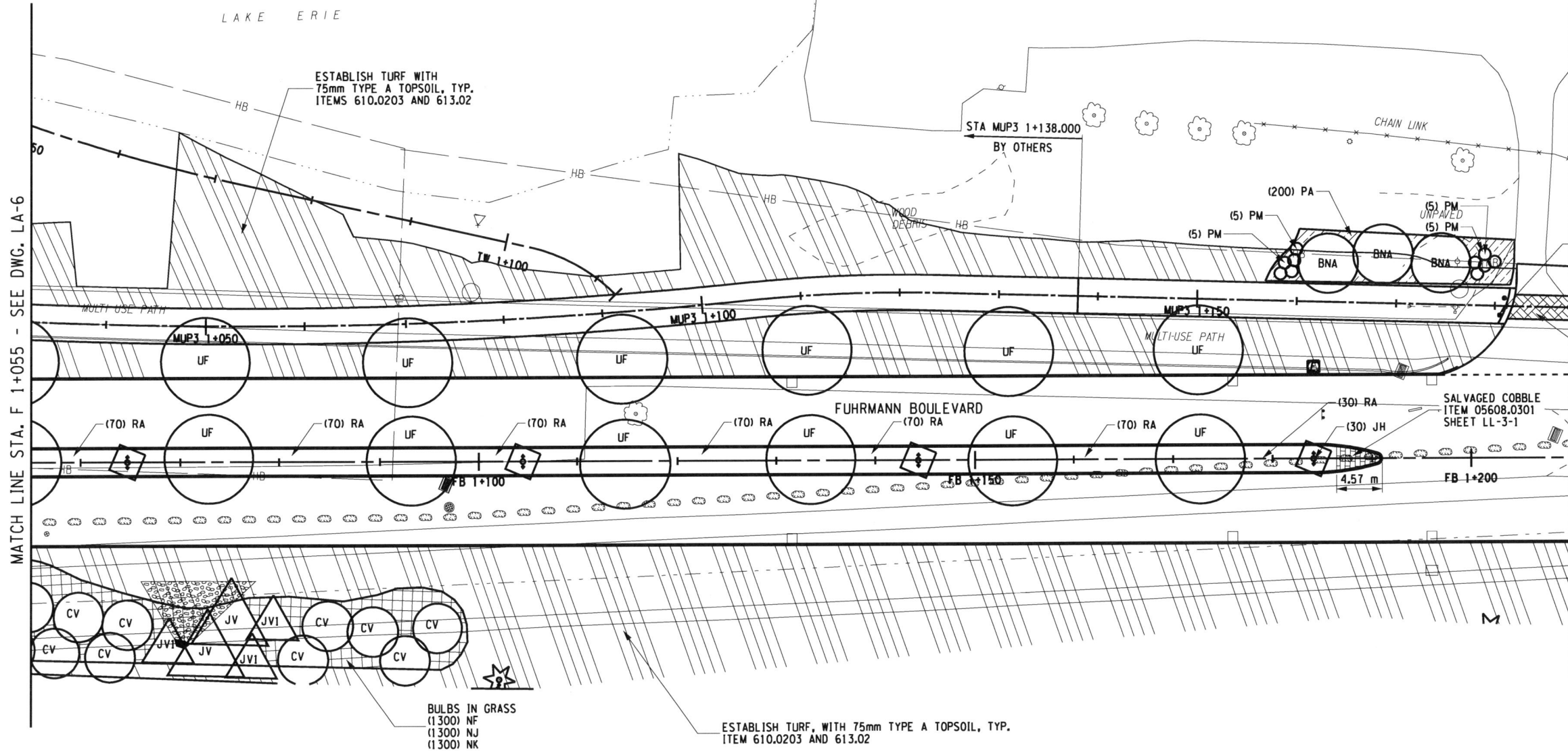
FED ROAD REG. NO.	STATE	CONTRACT NO.	SHEET NO.	TOTAL SHEETS
1	N.Y.	D260558	838F1	940
P.I.N. 5044.01		B.I.N.		
CITY OF BUFFALO		ERIE COUNTY		
FUHRMANN BLVD - HAMBURG TPK VIADUCT PT. 6 FATHER BAKER BR., FAC 58-14				
FUHRMANN BOULEVARD, PART 2, FAC 62-20				
FUHRMANN BLVD - HIGH LEVEL BR., BUFFALO SKYWAY MARGINAL RD, FAC 54-9				
NY ROUTE 5 (UNION SHIP CANAL TO SKYWAY) AND				
FUHRMANN BOULEVARD (UNION SHIP CANAL TO COAST GUARD STATION)				

PLANT LIST FOR THIS SHEET

MAJOR DECIDUOUS TREES					MINOR DECIDUOUS TREES				
BNA	UF					CV			
3	00	12	0	0	0	0	9	0	0

EVERGREEN TREES			EVERGREEN SHRUBS			DECIDUOUS SHRUBS		
JV	JV1		PM	JH		RA		
2	2	0	20	30	0	450	0	0

PERENNIALS		
PA		
200	0	0



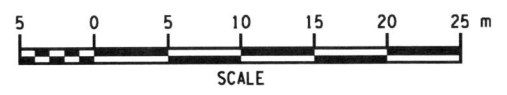
(2) ORNAMENTAL BOLLARDS
 ITEM 01615.9992
 REFER TO DETAIL
 SEE LL-3

COLORED CONCRETE CROSSWALK
 ITEM 11502.111212
 SEE LL-3

FIELD CHANGE

THIS SHEET SUPERSEDES SHEET 838.

NOTE: THIS SHEET REPRESENTS REVISIONS TO THE PS&E DRAWINGS DATED 09/07/07. THESE FIELD CHANGE SHEETS ARE NECESSARY DUE TO DESIGN CHANGES INTRODUCED AFTER THE PROJECT WAS AWARDED. CHANGES TO THIS SHEET INCLUDE PLANT SPECIES AND QUANTITIES. SEE SHEET 2 FOR APPROVAL.



ALL DIMENSIONS ARE IN m UNLESS OTHERWISE NOTED
 AS BUILT REVISIONS

No. _____

Jeffrey Zepewich 5-14-12
 SIGNATURE DATE

LANDSCAPE PLANS

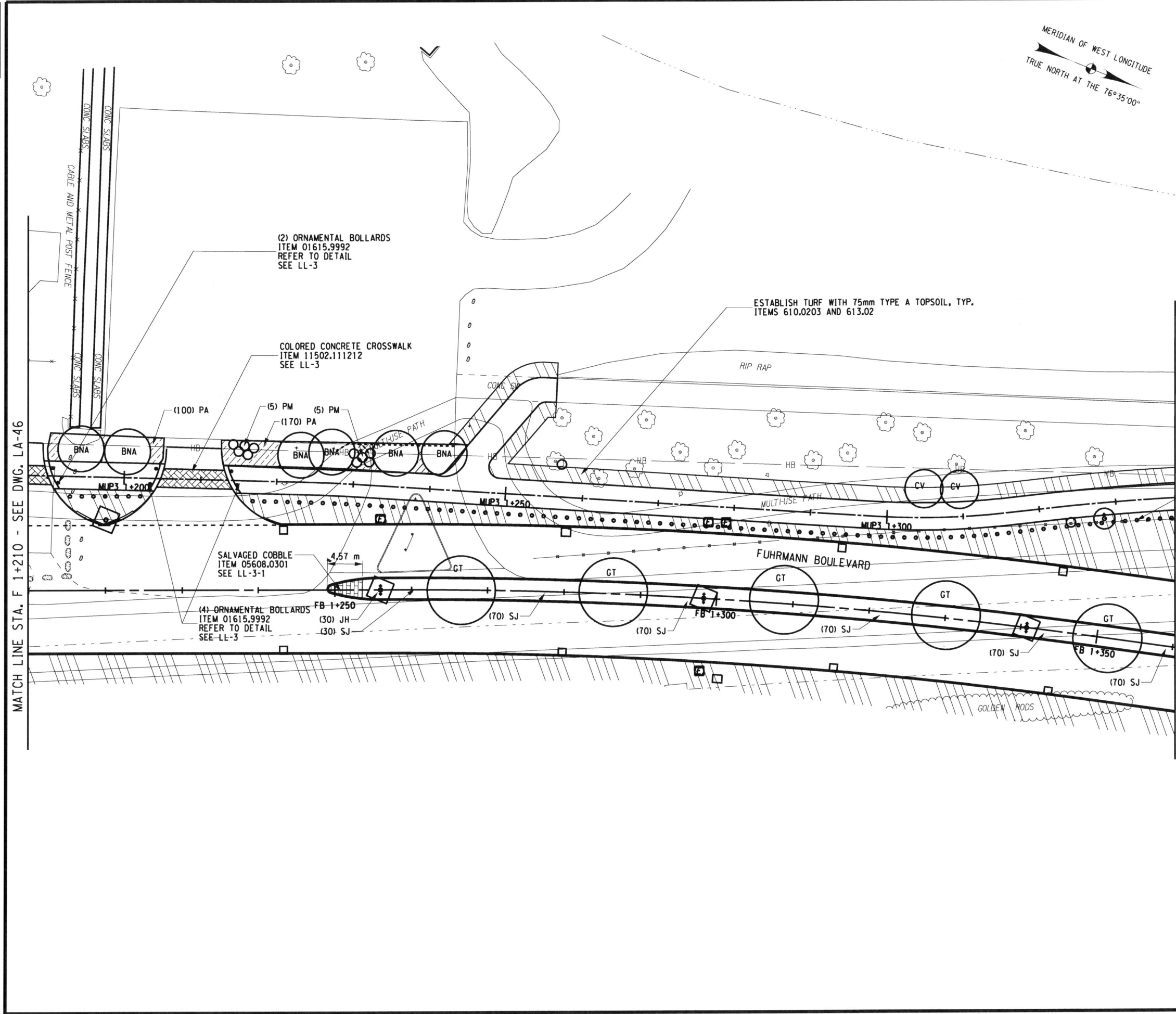
STATE OF NEW YORK
 DEPARTMENT OF TRANSPORTATION
 REGION 5

TWI A TROWBRIDGE & WOLF LANDSCAPE ARCHITECTS DATE 12/31/09 DRAWING NO. LA-46

PLOT FILE: C:\Program Files\Microstation\8\jobs\dotc\TWA\LA11.PEN TABLE: T:\Program Files\Microstation\8\jobs\dotc\TWA\LA11.PEN

FILE NAME = DGNSSYTIME023456
 DATE/TIME = DGNSSERNAME
 USER =

DESIGN SUPERVISOR K. WOLF JOB MANAGER M. CHIUTEN ESTIMATED BY M. CHIUTEN CHECKED BY K. WOLF DRAFTED BY M. CHIUTEN CHECKED BY K. WOLF/M. CHIUTEN



MERIDIAN OF WEST LONGITUDE
 TRUE NORTH AT THE 76°35'00"

MATCH LINE STA. F 1+210 - SEE DWG. LA-46
 MATCH LINE STA. F 1+360 - SEE DWG. LA-48

FED ROAD NO. 40	STATE N.Y.	CONTRACT NO. D260558	SHEET NO. 839F1	TOTAL SHEETS 940
P.I.N. 5044.01		B.I.N.		
CITY OF BUFFALO		ERIE COUNTY		
FUHRMANN BLVD - HAMBURG TPK VIADUCT PT. 6 FATHER BAKER BR., FAC 58-14				
FUHRMANN BOULEVARD, PART 2, FAC 62-20				
FUHRMANN BLVD - HIGH LEVEL BR., BUFFALO SKYWAY MARGINAL RD, FAC 54-9				
NY ROUTE 5 (UNION SHIP CANAL TO SKYWAY) AND				
FUHRMANN BOULEVARD (UNION SHIP CANAL TO COAST GUARD STATION)				

PLANT LIST FOR THIS SHEET

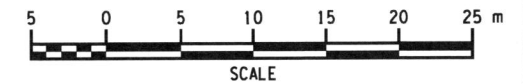
MAJOR DECIDUOUS TREES						MINOR DECIDUOUS TREES					
BNA	GT	-	-	-	-	CV	-	-	-	-	-
6	5	0	0	0	0	2	0	0	0	0	0

EVERGREEN TREES				DECIDUOUS SHRUBS			
PM	JH	-	-	SJ	-	-	-
10	30	0	0	380	0	0	0

PERENNIALS			
PA	-	-	-
270	0	0	0

WOODEN BOLLARDS, TYP.
 ITEM 08615.9997

FIELD CHANGE
 THIS SHEET SUPERSEDES SHEET 839.
 NOTE: THIS SHEET REPRESENTS REVISIONS TO THE PS&E DRAWINGS DATED 09/07/07. THESE FIELD CHANGE SHEETS ARE NECESSARY DUE TO DESIGN CHANGES INTRODUCED AFTER THE PROJECT WAS AWARDED. CHANGES TO THIS SHEET INCLUDE PLANT SPECIES AND QUANTITIES. SEE SHEET 2 FOR APPROVAL.



ALL DIMENSIONS ARE IN m UNLESS OTHERWISE NOTED
 AS BUILT REVISIONS

No
 Signature: *Jeffrey Zepewich* DATE: 5-14-12

LANDSCAPE PLANS

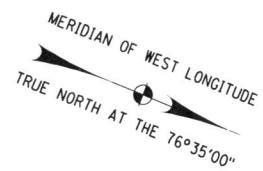
STATE OF NEW YORK
 DEPARTMENT OF TRANSPORTATION
 REGION 5

TROWBRIDGE & WOLF LANDSCAPE ARCHITECTS DATE 12/31/09 DRAWING NO. LA-47

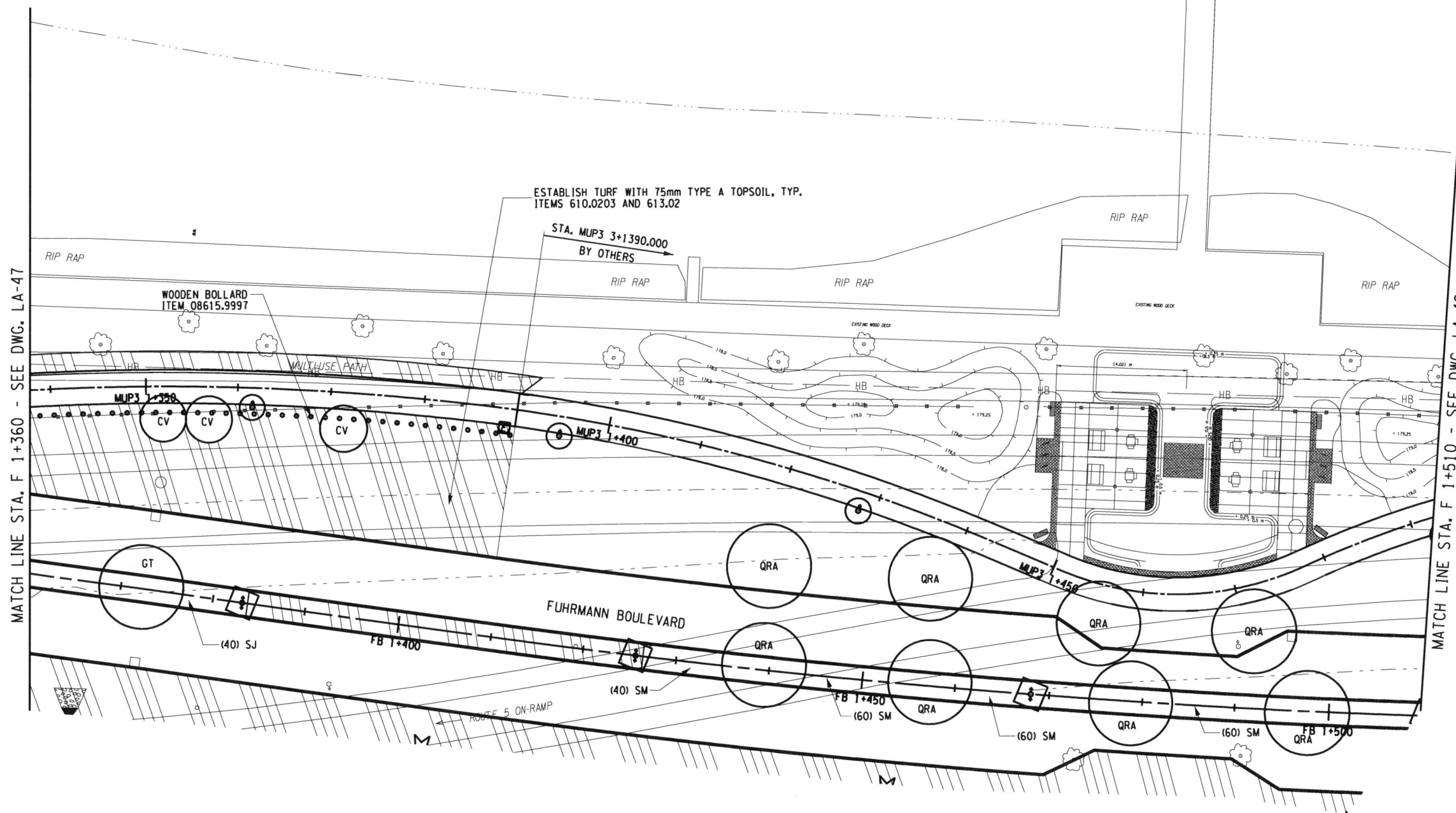
FILE: e:\projects\southtowns connector redesign\microstation & cad\839F1_504401_cpl_ind_pla_04.dgn PLOTTED BY: bet

FILE NAME = DGN\$SYTIME0123466
 DATE/TIME = DGN\$USER\$NAME

DESIGN SUPERVISOR K. WOLF
 JOB MANAGER M. CHIUTEN
 DESIGNED BY M. CHIUTEN
 CHECKED BY K. WOLF
 ESTIMATED BY M. CHIUTEN
 DRAFTED BY M. CHIUTEN
 CHECKED BY K. WOLF/M. CHIUTEN



LAKE ERIE



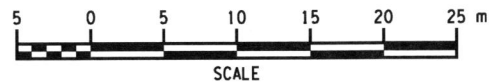
FED ROAD REG. NO.	STATE	CONTRACT NO.	SHEET NO.	TOTAL SHEETS
1	N.Y.	D260558	840F1	940
P.I.N. 5044.01		B.I.N.		
CITY OF BUFFALO		ERIE COUNTY		
FUHRMANN BLVD - HAMBURG TPK VIADUCT PT. 6 FATHER BAKER BR., FAC 58-14				
FUHRMANN BOULEVARD, PART 2, FAC 62-20				
FUHRMANN BLVD - HIGH LEVEL BR., BUFFALO SKYWAY MARGINAL RD, FAC 54-9				
NY ROUTE 5 (UNION SHIP CANAL TO SKYWAY) AND				
FUHRMANN BOULEVARD (UNION SHIP CANAL TO COAST GUARD STATION)				

PLANT LIST FOR THIS SHEET

MAJOR DECIDUOUS TREES					MINOR DECIDUOUS TREES				
GT	QRA	-	-	-	CV	-	-	-	-
1	8	0	0	0	3	0	0	0	0

EVERGREEN SHRUBS					DECIDUOUS SHRUBS				
-	-	-	-	-	SM	SJ	-	-	-
0	0	0	0	0	220	40	0	0	0

FIELD CHANGE
 THIS SHEET SUPERSEDES SHEET 840.
 NOTE: THIS SHEET REPRESENTS REVISIONS TO THE PS&E DRAWINGS DATED 09/07/07. THESE FIELD CHANGE SHEETS ARE NECESSARY DUE TO DESIGN CHANGES INTRODUCED AFTER THE PROJECT WAS AWARDED. CHANGES TO THIS SHEET INCLUDE PLANT SPECIES AND QUANTITIES. SEE SHEET 2 FOR APPROVAL.



ALL DIMENSIONS ARE IN m UNLESS OTHERWISE NOTED
 AS BUILT REVISIONS

No. *5-14-12*
 SIGNATURE *[Signature]* DATE

LANDSCAPE PLANS

STATE OF NEW YORK
 DEPARTMENT OF TRANSPORTATION
 REGION 5

TROWBRIDGE & WOLF
 LANDSCAPE ARCHITECTS

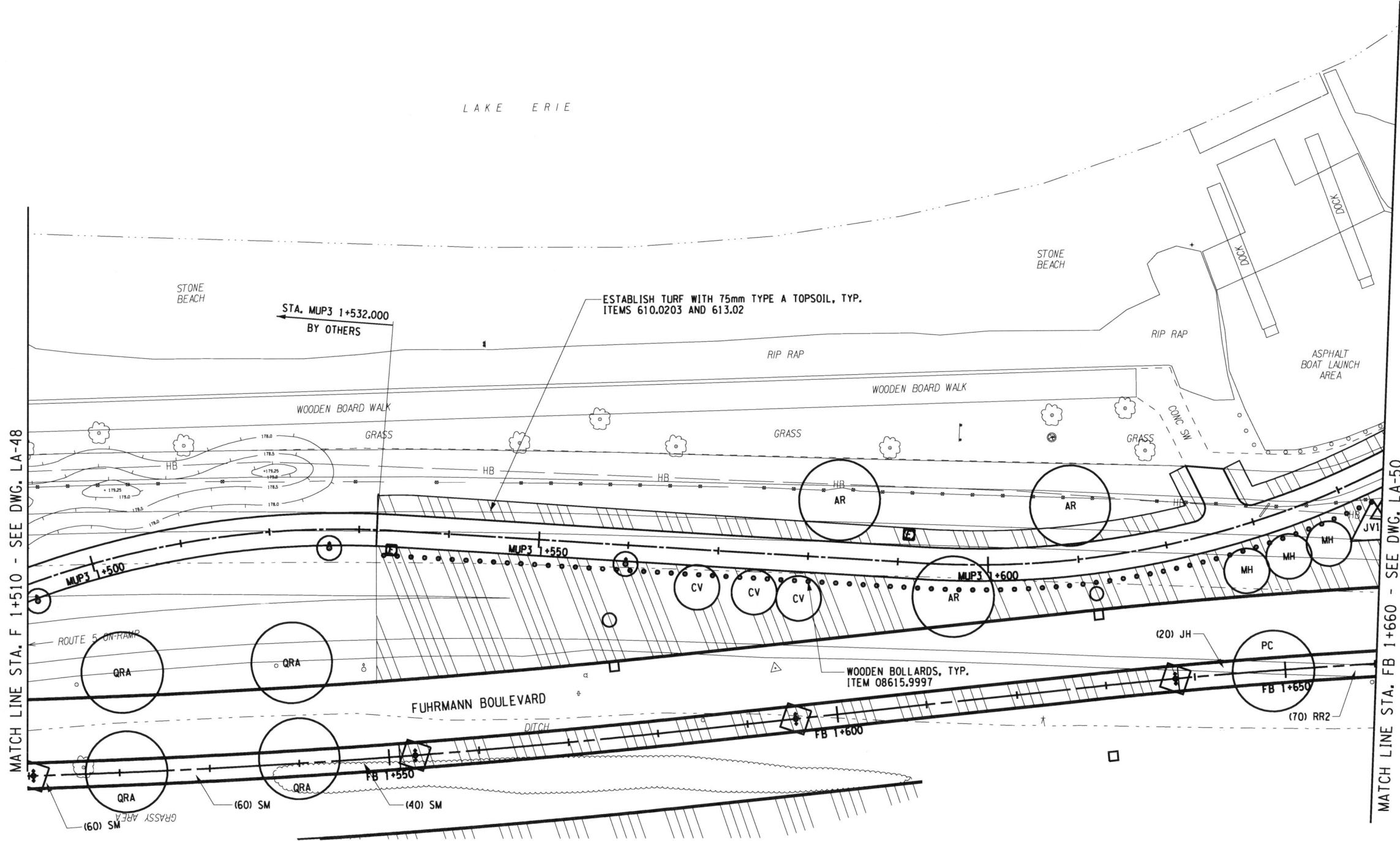
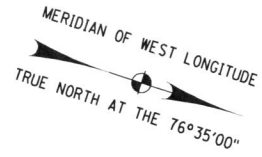
DATE 12/31/09

DRAWING NO. LA-48

FILE: e:\projects\southtowns connector redesign\microstation & cad\840F1_504401_cpl_and_pla_083.dgn
 PLOTTED BY: bret

FILE NAME = DGN\$SYTIME0123456
 DATE/TIME = DGN\$USER\$NAME

DESIGN SUPERVISOR K. WOLF
 JOB MANAGER M. CHIUTEN
 DESIGNED BY M. CHIUTEN
 CHECKED BY K. WOLF
 ESTIMATED BY M. CHIUTEN
 DRAFTED BY M. CHIUTEN
 CHECKED BY K. WOLF
 K. WOLF/M. CHIUTEN



FED ROAD REG. NO.	STATE	CONTRACT NO.	SHEET NO.	TOTAL SHEETS
1	N.Y.	D260558	841F1	940
P.I.N. 5044.01		B.I.N.		
CITY OF BUFFALO		ERIE COUNTY		
FUHRMANN BLVD - HAMBURG TPK VIADUCT PT. 6 FATHER BAKER BR., FAC 58-14				
FUHRMANN BOULEVARD, PART 2, FAC 62-20				
FUHRMANN BLVD - HIGH LEVEL BR., BUFFALO SKYWAY MARGINAL RD, FAC 54-9				
NY ROUTE 5 (UNION SHIP CANAL TO SKYWAY) AND				
FUHRMANN BOULEVARD (UNION SHIP CANAL TO COAST GUARD STATION)				

PLANT LIST FOR THIS SHEET

MAJOR DECIDUOUS TREES					MINOR DECIDUOUS TREES				
AR	QRA	PC	-	-	CV	MH	-	-	-
3	4	1	0	0	3	3	0	0	0

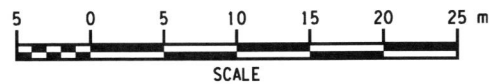
EVERGREEN TREES			DECIDUOUS SHRUBS		
JV1	-	-	SM	RR2	-
1	0	0	140	70	0

EVERGREEN SHRUBS		
JH	-	-
20	0	0

FIELD CHANGE

THIS SHEET SUPERSEDES SHEET 841.

NOTE: THIS SHEET REPRESENTS REVISIONS TO THE PS&E DRAWINGS DATED 09/07/07. THESE FIELD CHANGE SHEETS ARE NECESSARY DUE TO DESIGN CHANGES INTRODUCED AFTER THE PROJECT WAS AWARDED. CHANGES TO THIS SHEET INCLUDE PLANT SPECIES AND QUANTITIES. SEE SHEET 2 FOR APPROVAL.



ALL DIMENSIONS ARE IN m UNLESS OTHERWISE NOTED
 AS BUILT REVISIONS

No. _____

John Zupewski 5-14-12
 SIGNATURE DATE

LANDSCAPE PLANS

STATE OF NEW YORK
 DEPARTMENT OF TRANSPORTATION
 REGION 5

TROWBRIDGE & WOLF
 LANDSCAPE ARCHITECTS

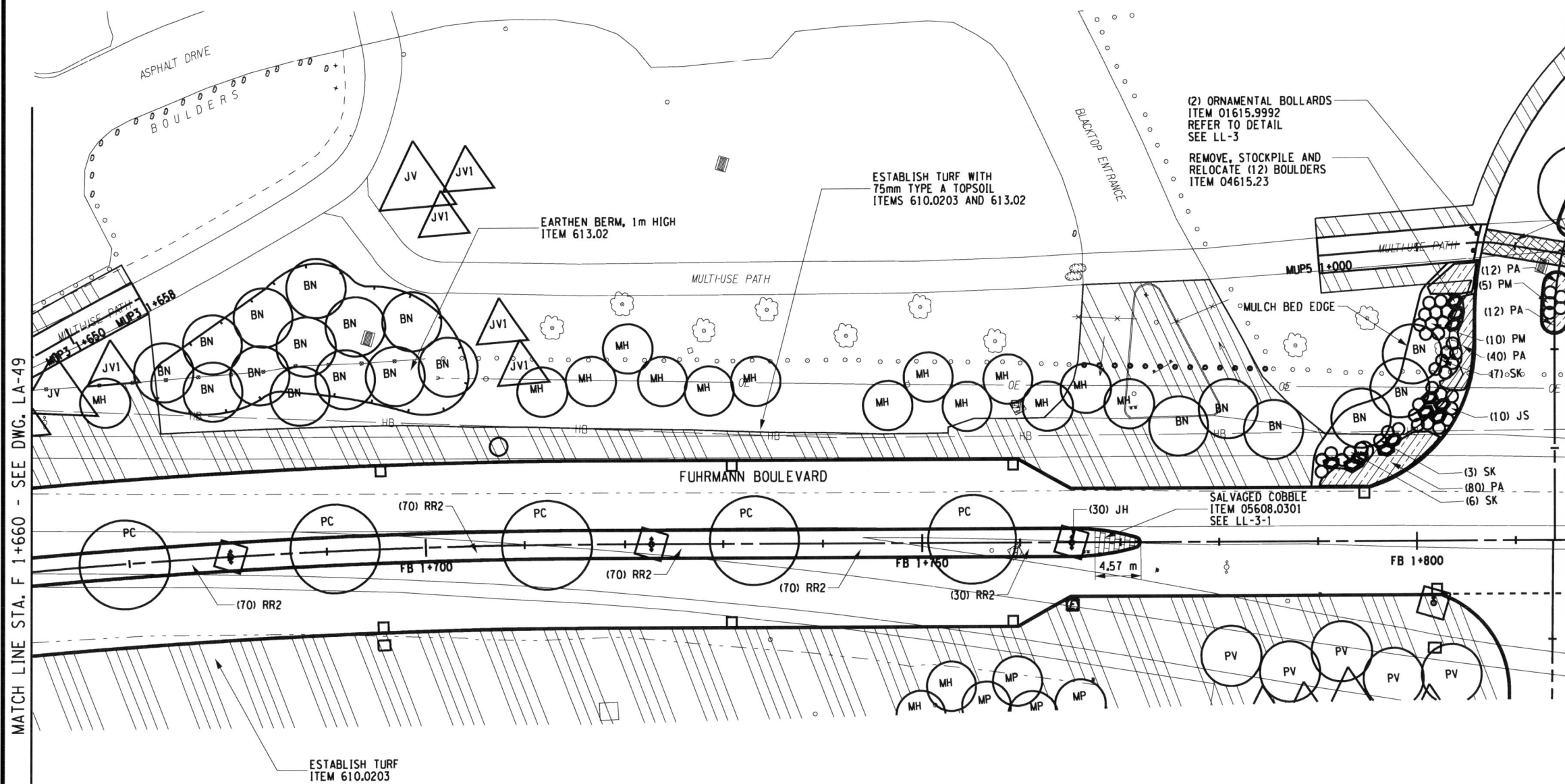
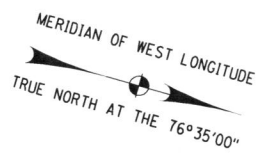
DATE 12/31/09

DRAWING NO. LA-49

FILE: c:\projects\outtowns connector redesign\microstation & cad\841F1_304401_cpl_bld_pln_049.dgn
 PLOTTED BY: bret

FILE NAME = DGN\$SYTIME0123456
 DATE/TIME = DGN\$USER\$NAME

DESIGN SUPERVISOR K. WOLF JOB MANAGER M. CHIUTEN ESTIMATED BY K. WOLF CHECKED BY M. CHIUTEN DRAFTED BY M. CHIUTEN CHECKED BY K. WOLF.M. CHIUTEN



MATCH LINE STA. F 1+660 - SEE DWG. LA-49

MATCH LINE STA. F 1+815 - SEE DWG. LA-51

FED ROAD REG. NO.	STATE	CONTRACT NO.	SHEET NO.	TOTAL SHEETS
1	N.Y.	D260558	842F1	940
P.I.N. 5044.01		B.I.N.		
CITY OF BUFFALO		ERIE COUNTY		
FUHRMANN BLVD - HAMBURG TPK VIADUCT PT. 6 FATHER BAKER BR., FAC 58-14				
FUHRMANN BOULEVARD, PART 2, FAC 62-20				
FUHRMANN BLVD - HIGH LEVEL BR., BUFFALO SKYWAY MARGINAL RD, FAC 54-9				
NY ROUTE 5 (UNION SHIP CANAL TO SKYWAY) AND				
FUHRMANN BOULEVARD (UNION SHIP CANAL TO COAST GUARD STATION)				

PLANT LIST FOR THIS SHEET

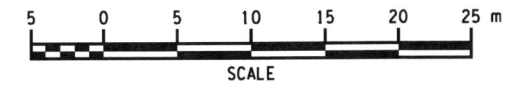
MAJOR DECIDUOUS TREES						MINOR DECIDUOUS TREES					
BN	PC	-	-	-	-	MH	PV	MP	-	-	-
19	5	0	0	0	0	16	5	4	0	0	0

EVERGREEN TREES				DECIDUOUS SHRUBS			
JV	JV1	-	-	RR2	SK	-	-
2	5	0	0	310	16	0	0

EVERGREEN SHRUBS				PERENNIALS			
JH	JS	PM	-	PA	-	-	-
30	10	15	0	144	0	0	0

COLORED CONCRETE CROSSWALK
 ITEM 11502.11212
 SEE LL-3

FIELD CHANGE
 THIS SHEET SUPERSEDES SHEET 842.
 NOTE: THIS SHEET REPRESENTS REVISIONS TO THE PS&E DRAWINGS DATED 09/07/07. THESE FIELD CHANGE SHEETS ARE NECESSARY DUE TO DESIGN CHANGES INTRODUCED AFTER THE PROJECT WAS AWARDED. CHANGES TO THIS SHEET INCLUDE PLANT SPECIES AND QUANTITIES. SEE SHEET 2 FOR APPROVAL.



ALL DIMENSIONS ARE IN m UNLESS OTHERWISE NOTED
 AS BUILT REVISIONS

NO
Jeffrey Zepurich 5-14-12
 SIGNATURE DATE

LANDSCAPE PLANS

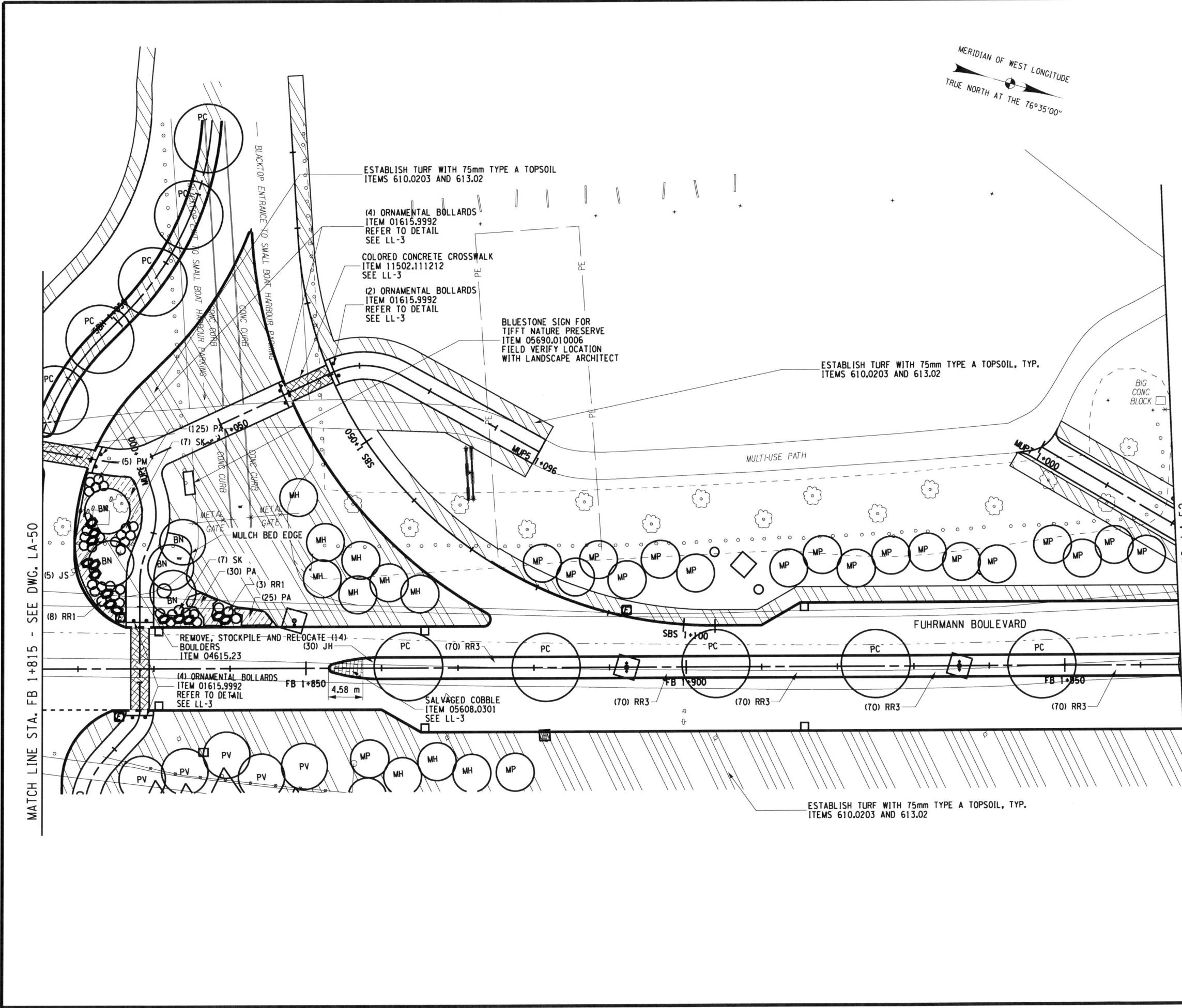
STATE OF NEW YORK
 DEPARTMENT OF TRANSPORTATION
 REGION 5

TWI A TROWBRIDGE & WOLF LANDSCAPE ARCHITECTS DATE 12/31/09 DRAWING NO. LA-50

FILE: e:\projects\southtowns connector redesign\microstation & cad\842F1_504401_cph_and_pln_050.dgn PLOTTED BY: hct

FILE NAME = DGN\$SYTIME0123456
 DATE/TIME = DGN\$USER\$NAME
 USER =

DESIGN SUPERVISOR K. WOLF
 JOB MANAGER M. CHIUTEN
 DESIGNED BY M. CHIUTEN
 CHECKED BY K. WOLF
 ESTIMATED BY M. CHIUTEN
 DRAFTED BY M. CHIUTEN
 CHECKED BY K. WOLF
 M. CHIUTEN
 K. WOLF
 M. CHIUTEN



FED ROAD REG. NO.	STATE	CONTRACT NO.	SHEET NO.	TOTAL SHEETS
1	N.Y.	D260558	843F1	940
P.I.N. 5044.01		B.I.N.		
CITY OF BUFFALO		ERIE COUNTY		
FUHRMANN BLVD - HAMBURG TPK VIADUCT PT. 6 FATHER BAKER BR., FAC 58-14				
FUHRMANN BOULEVARD, PART 2, FAC 62-20				
FUHRMANN BLVD - HIGH LEVEL BR., BUFFALO SKYWAY MARGINAL RD, FAC 54-9				
NY ROUTE 5 (UNION SHIP CANAL TO SKYWAY) AND				
FUHRMANN BOULEVARD (UNION SHIP CANAL TO COAST GUARD STATION)				

PLANT LIST FOR THIS SHEET

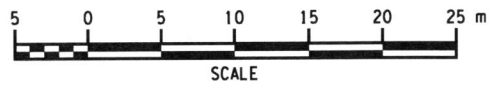
MAJOR DECIDUOUS TREES						MINOR DECIDUOUS TREES					
BN	PC	—	—	—	—	MH	MP	PV	—	—	—
4	10	0	0	0	0	11	18	5	0	0	0

EVERGREEN TREES				DECIDUOUS SHRUBS			PERENNIALS	
PM	JS	JH	—	RR1	RR3	SK	PA	—
5	5	30	0	11	350	14	180	0

FIELD CHANGE

THIS SHEET SUPERSEDES SHEET 843.

NOTE: THIS SHEET REPRESENTS REVISIONS TO THE PS&E DRAWINGS DATED 09/07/07. THESE FIELD CHANGE SHEETS ARE NECESSARY DUE TO DESIGN CHANGES INTRODUCED AFTER THE PROJECT WAS AWARDED. CHANGES TO THIS SHEET INCLUDE PLANT SPECIES AND QUANTITIES. SEE SHEET 2 FOR APPROVAL.



ALL DIMENSIONS ARE IN m UNLESS OTHERWISE NOTED
 AS BUILT REVISIONS

NO

Jeffrey Zaporucha 5-14-12
 SIGNATURE DATE

LANDSCAPE PLANS

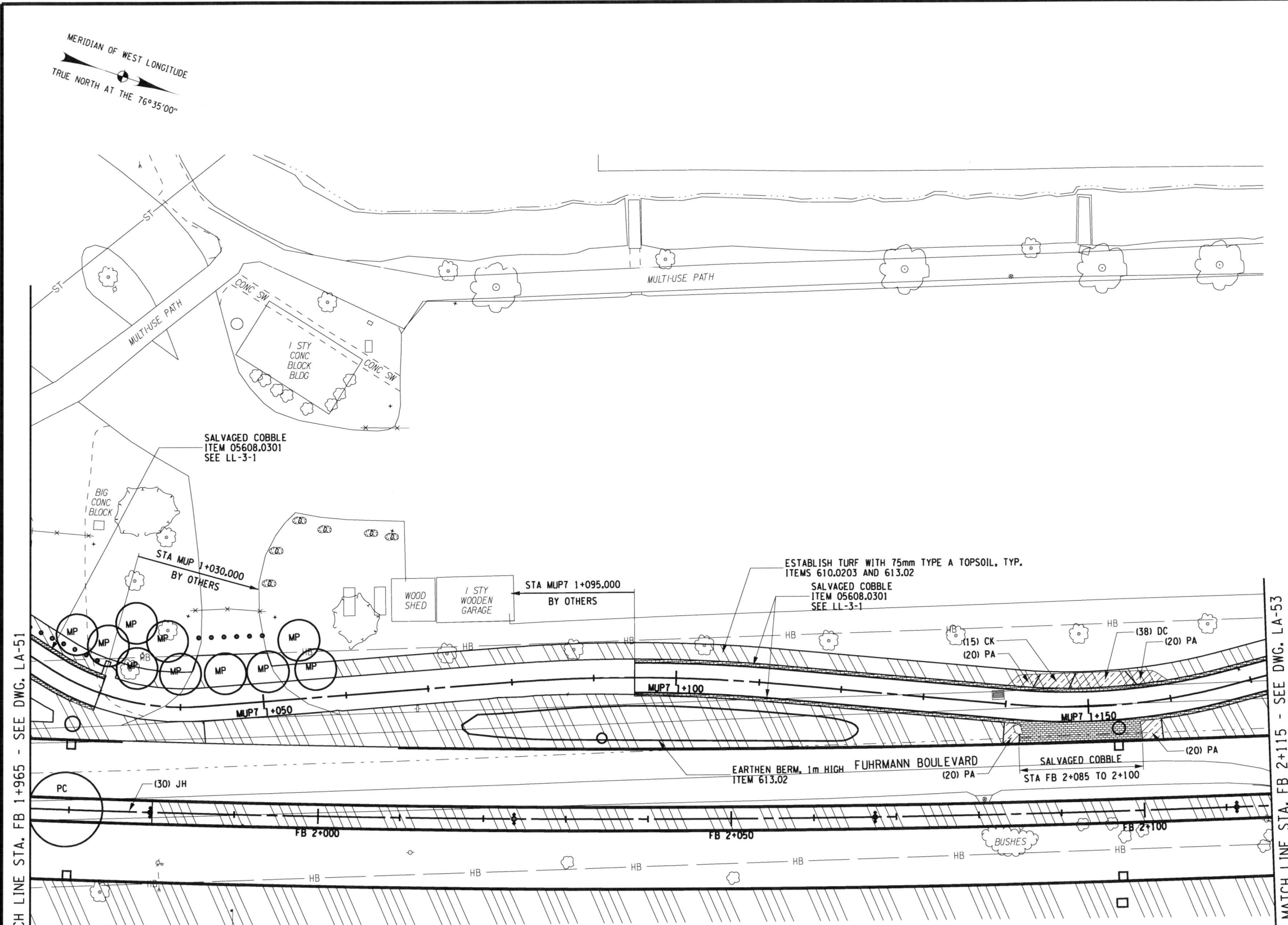
STATE OF NEW YORK
 DEPARTMENT OF TRANSPORTATION
 REGION 5

TWI A TROWBRIDGE & WOLF LANDSCAPE ARCHITECTS DATE 12/31/09 DRAWING NO. LA-51

FILE: e:\projects\southtowns connector redesign\microstation & cad\843F1_504401_cpl_and_pla_05.dgn PLOTTED BY: bret

FILE NAME = DGN\$SYTIME0123456
 DATE/TIME = DGN\$USER\$NAME

DESIGN SUPERVISOR K. WOLF JOB MANAGER M. CHIUTEN DESIGNED BY M. CHIUTEN CHECKED BY K. WOLF ESTIMATED BY M. CHIUTEN DRAFTED BY M. CHIUTEN CHECKED BY K. WOLF/M. CHIUTEN



FED ROAD REG. NO.	STATE	CONTRACT NO.	SHEET NO.	TOTAL SHEETS
1	N.Y.	D260558	844F1	940
P.I.N. 5044.01		B.I.N.		
CITY OF BUFFALO		ERIE COUNTY		
FUHRMANN BLVD - HAMBURG TPK VIADUCT PT. 6 FATHER BAKER BR., FAC 58-14				
FUHRMANN BOULEVARD, PART 2, FAC 62-20				
FUHRMANN BLVD - HIGH LEVEL BR., BUFFALO SKYWAY MARGINAL RD, FAC 54-9				
NY ROUTE 5 (UNION SHIP CANAL TO SKYWAY) AND				
FUHRMANN BOULEVARD (UNION SHIP CANAL TO COAST GUARD STATION)				

PLANT LIST FOR THIS SHEET

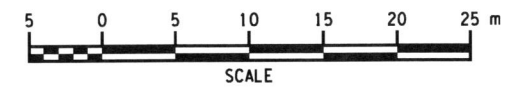
MAJOR DECIDUOUS TREES						MINOR DECIDUOUS TREES					
-	PC	-	-	-	-	-	MP	-	-	-	-
0	1	0	0	0	0	0	10	0	0	0	0

EVERGREEN TREES				PERENNIALS			
JH	-	-	-	CK	DC	PA	-
30	0	0	0	15	38	80	0

FIELD CHANGE

THIS SHEET SUPERSEDES SHEET 844.

NOTE: THIS SHEET REPRESENTS REVISIONS TO THE PS&E DRAWINGS DATED 09/07/07. THESE FIELD CHANGE SHEETS ARE NECESSARY DUE TO DESIGN CHANGES INTRODUCED AFTER THE PROJECT WAS AWARDED. CHANGES TO THIS SHEET INCLUDE PLANT SPECIES AND QUANTITIES, DECORATIVE PAVING CHANGES. SEE SHEET 2 FOR APPROVAL.



ALL DIMENSIONS ARE IN m UNLESS OTHERWISE NOTED

AS BUILT REVISIONS

No

Jeffrey Zepewich 5-14-12
 SIGNATURE DATE

LANDSCAPE PLANS

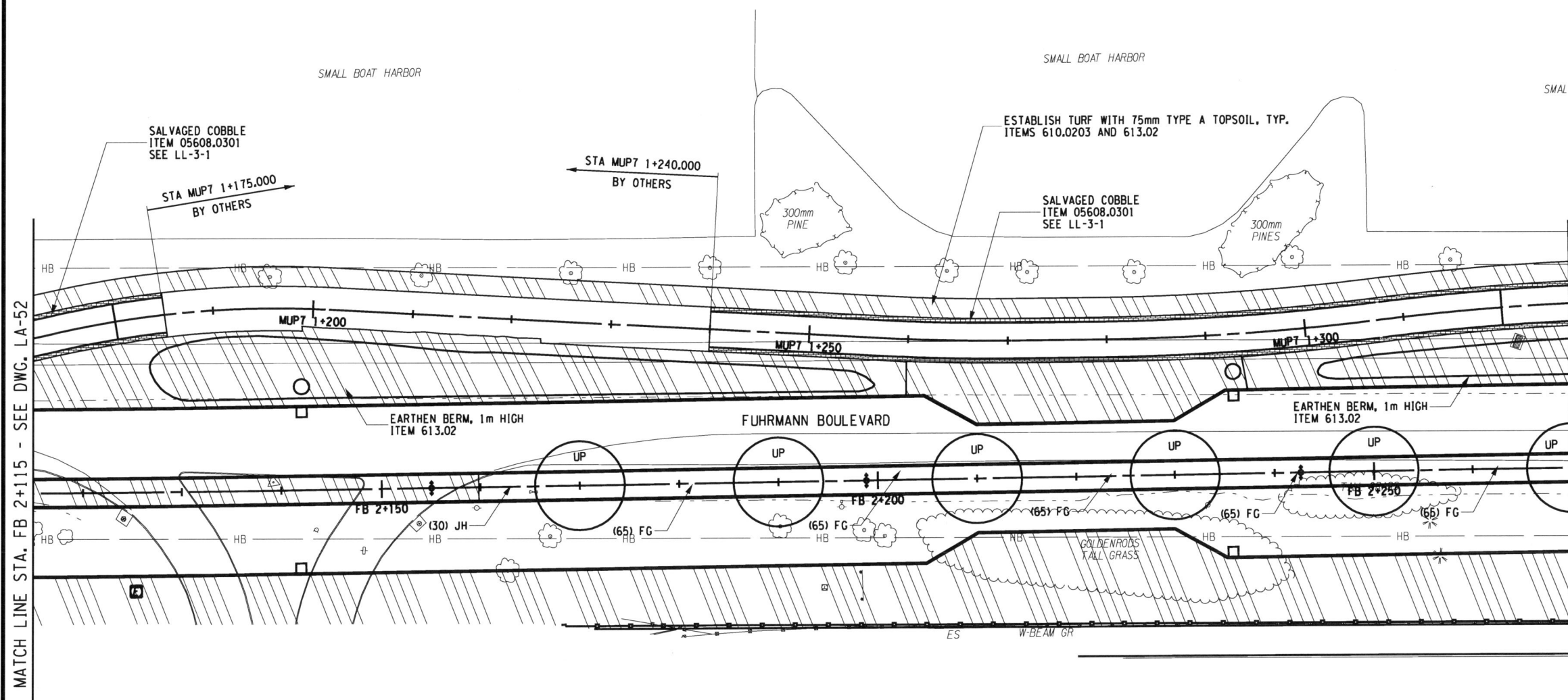
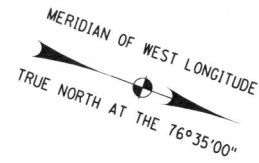
STATE OF NEW YORK
 DEPARTMENT OF TRANSPORTATION
 REGION 5

TWI A TROWBRIDGE & WOLF LANDSCAPE ARCHITECTS DATE 12/31/09 DRAWING NO. LA-52

PLOTTED BY: bret
 FILE: c:\projects\southtowns connector redesign\microstation & cad\844f1_8044f1_cpl_ind_pln_052.dgn
 DATE: 1/20/10 4:38:59 PM

FILE NAME = DGN\$SYTIME0123456
 DATE/TIME = DGN\$USER\$NAME

DESIGN SUPERVISOR K. WOLF JOB MANAGER M. CHIUTEN ESTIMATED BY K. WOLF CHECKED BY M. CHIUTEN DRAFTED BY M. CHIUTEN CHECKED BY K. WOLF/M. CHIUTEN



MATCH LINE STA. FB 2+115 - SEE DWG. LA-52

MATCH LINE STA. FB 2+270 - SEE DWG. LA-54

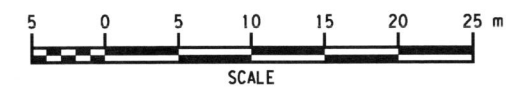
FED ROAD REG. NO.	STATE	CONTRACT NO.	SHEET NO.	TOTAL SHEETS
1	N.Y.	D260558	845F1	940
P.I.N. 5044.01		B.I.N.		
CITY OF BUFFALO		ERIE COUNTY		
FUHRMANN BLVD - HAMBURG TPK VIADUCT PT. 6 FATHER BAKER BR., FAC 58-14				
FUHRMANN BOULEVARD, PART 2, FAC 62-20				
FUHRMANN BLVD - HIGH LEVEL BR., BUFFALO SKYWAY MARGINAL RD, FAC 54-9				
NY ROUTE 5 (UNION SHIP CANAL TO SKYWAY) AND				
FUHRMANN BOULEVARD (UNION SHIP CANAL TO COAST GUARD STATION)				

PLANT LIST FOR THIS SHEET

MAJOR DECIDUOUS TREES						MINOR DECIDUOUS TREES					
UP	-	-	-	-	-	-	-	-	-	-	-
6	0	0	0	0	0	0	0	0	0	0	0

EVERGREEN SHRUBS			DECIDUOUS SHRUBS		
JH	-	-	FG	-	-
30	0	0	325	0	0

FIELD CHANGE
 THIS SHEET SUPERSEDES SHEET 845.
 NOTE: THIS SHEET REPRESENTS REVISIONS TO THE PS&E DRAWINGS DATED 09/07/07. THESE FIELD CHANGE SHEETS ARE NECESSARY DUE TO DESIGN CHANGES INTRODUCED AFTER THE PROJECT WAS AWARDED. CHANGES TO THIS SHEET INCLUDE PLANT SPECIES AND QUANTITIES, DECORATIVE PAVING CHANGES. SEE SHEET 2 FOR APPROVAL.



ALL DIMENSIONS ARE IN m UNLESS OTHERWISE NOTED
 AS BUILT REVISIONS

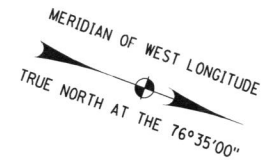
[Signature] 5-14-12
 SIGNATURE DATE

LANDSCAPE PLANS

STATE OF NEW YORK
 DEPARTMENT OF TRANSPORTATION
 REGION 5

TWI A TROWBRIDGE & WOLF LANDSCAPE ARCHITECTS DATE 12/31/09 DRAWING NO. LA-53

DATE: 7/2/2010 4:09:09 PM
 FILE: E:\projects\southtown connector redesign\microstation & cad\845F1_30440_cpl_ind_pln_05.dgn
 PLOTTED BY: bnt



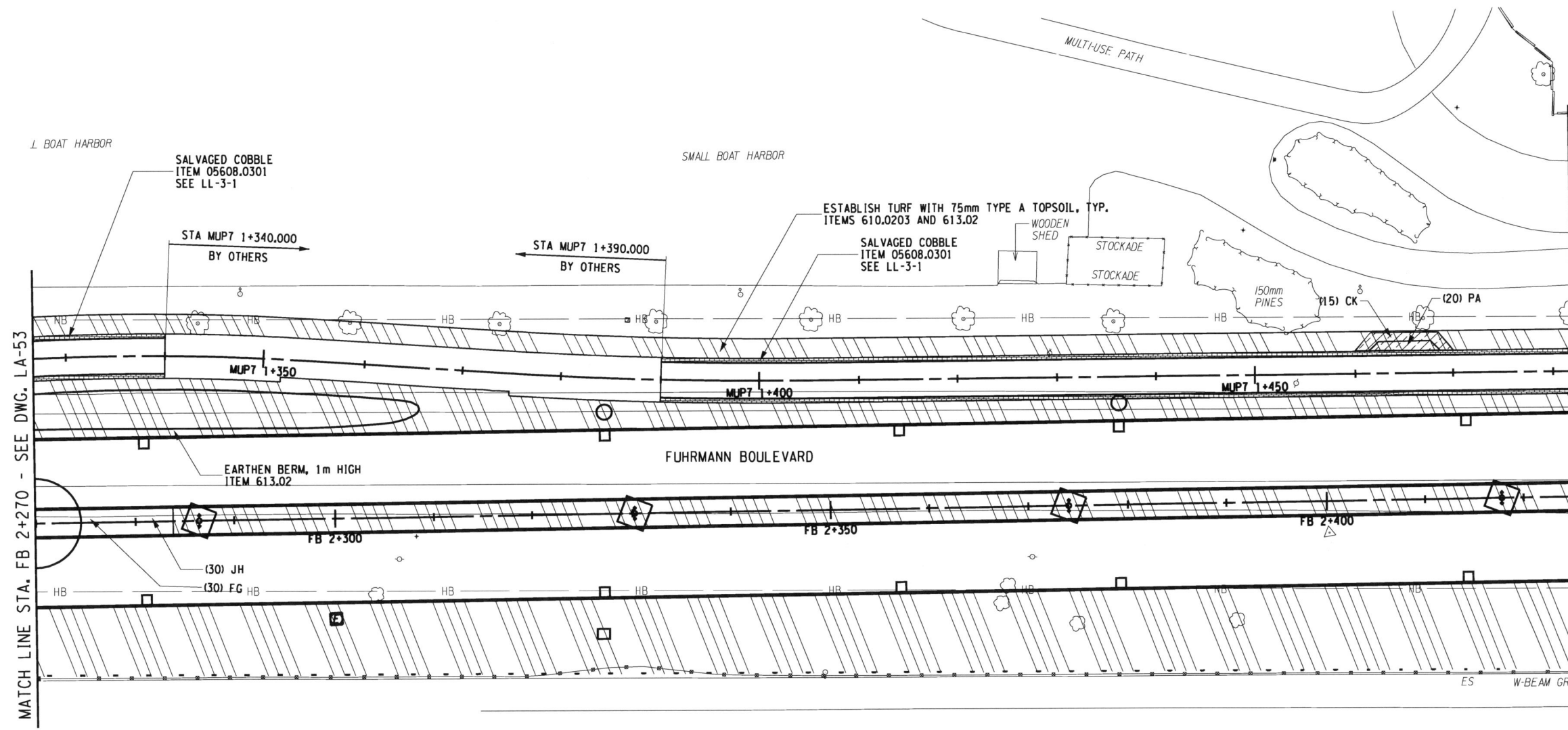
FED ROAD REG. NO.	STATE	CONTRACT NO.	SHEET NO.	TOTAL SHEETS
1	N.Y.	D260558	846F1	940
P.I.N. 5044.01		B.I.N.		
CITY OF BUFFALO		ERIE COUNTY		
FUHRMANN BLVD - HAMBURG TPK VIADUCT PT. 6 FATHER BAKER BR., FAC 58-14				
FUHRMANN BOULEVARD, PART 2, FAC 62-20				
FUHRMANN BLVD - HIGH LEVEL BR., BUFFALO SKYWAY MARGINAL RD, FAC 54-9				
NY ROUTE 5 (UNION SHIP CANAL TO SKYWAY) AND				
FUHRMANN BOULEVARD (UNION SHIP CANAL TO COAST GUARD STATION)				

PLANT LIST FOR THIS SHEET

MAJOR DECIDUOUS TREES					MINOR DECIDUOUS TREES				
--	--	--	--	--	--	--	--	--	--
0	0	0	0	0	0	0	0	0	0

EVERGREEN SHRUBS					DECIDUOUS SHRUBS				
JH	--	--	--	--	FG	--	--	--	--
30	0	0	0	0	30	0	0	0	0

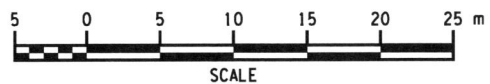
PERENNIALS				
CK	PA	--	--	--
15	20	0	0	0



FIELD CHANGE

THIS SHEET SUPERSEDES SHEET 846.

NOTE: THIS SHEET REPRESENTS REVISIONS TO THE PS&E DRAWINGS DATED 09/07/07. THESE FIELD CHANGE SHEETS ARE NECESSARY DUE TO DESIGN CHANGES INTRODUCED AFTER THE PROJECT WAS AWARDED. CHANGES TO THIS SHEET INCLUDE PLANT SPECIES AND QUANTITIES, DECORATIVE PAVING CHANGES. SEE SHEET 2 FOR APPROVAL.



ALL DIMENSIONS ARE IN m UNLESS OTHERWISE NOTED

AS BUILT REVISIONS

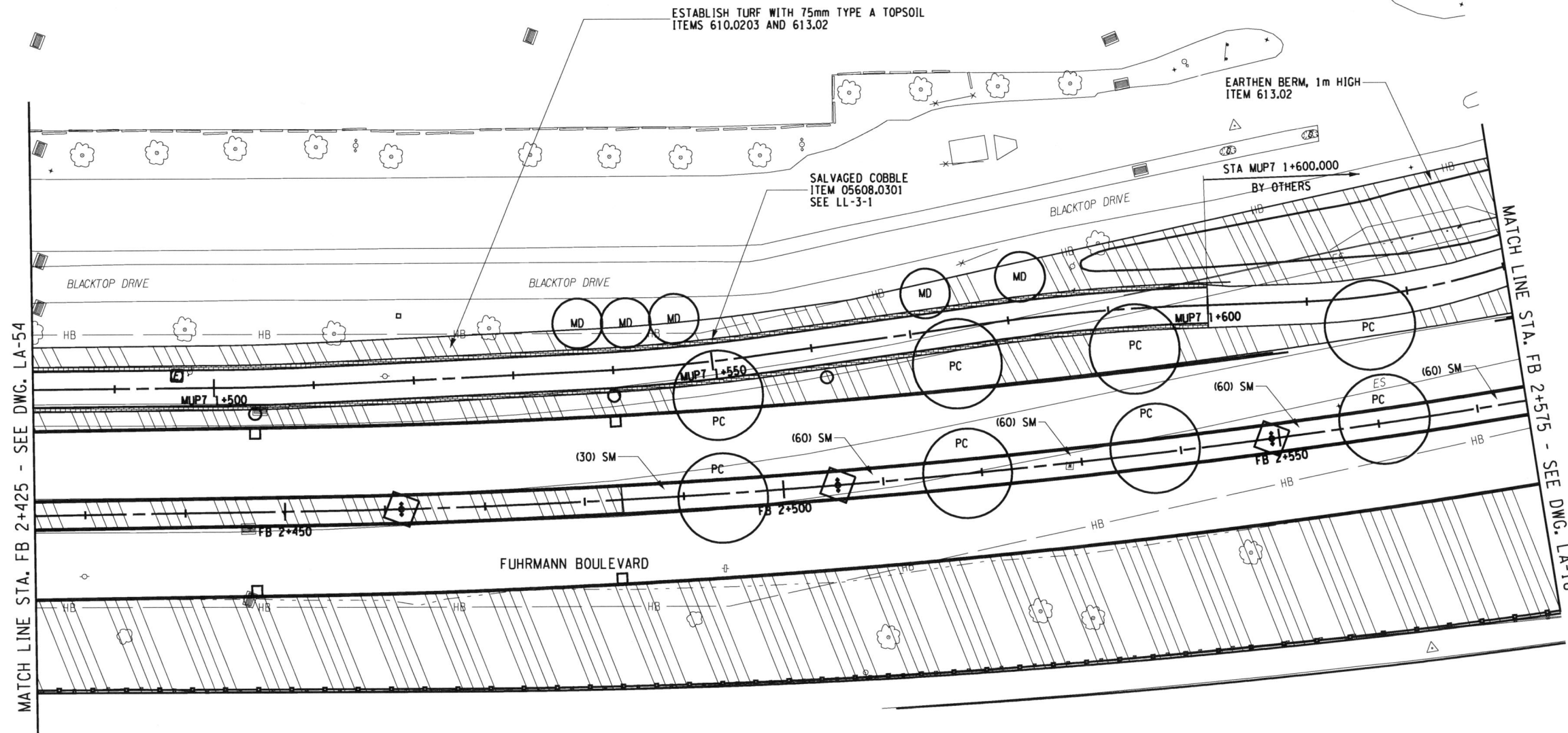
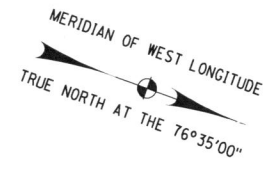
No. *5-14-12*

Jeffrey Zepewich SIGNATURE DATE

LANDSCAPE PLANS

STATE OF NEW YORK
 DEPARTMENT OF TRANSPORTATION
 REGION 5

TWI A TROWBRIDGE & WOLF LANDSCAPE ARCHITECTS DATE 12/31/09 DRAWING NO. LA-54



FED ROAD REG. NO.	STATE	CONTRACT NO.	SHEET NO.	TOTAL SHEETS
1	N.Y.	D260558	847F1	940
P.I.N. 5044.01		B.I.N.		
CITY OF BUFFALO		ERIE COUNTY		
FUHRMANN BLVD - HAMBURG TPK VIADUCT PT. 6 FATHER BAKER BR., FAC 58-14				
FUHRMANN BOULEVARD, PART 2, FAC 62-20				
FUHRMANN BLVD - HIGH LEVEL BR., BUFFALO SKYWAY MARGINAL RD, FAC 54-9				
NY ROUTE 5 (UNION SHIP CANAL TO SKYWAY) AND				
FUHRMANN BOULEVARD (UNION SHIP CANAL TO COAST GUARD STATION)				

PLANT LIST FOR THIS SHEET

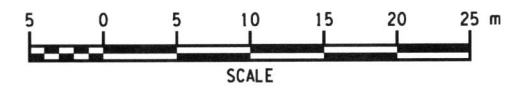
MAJOR DECIDUOUS TREES					MINOR DECIDUOUS TREES				
PC	MD	ES	SM	HB	MD	ES	SM	HB	
8	0	0	0	0	5	0	0	0	

EVERGREEN TREES					DECIDUOUS SHRUBS				
SM	HB	ES	MD	PC	SM	HB	ES	MD	
0	0	0	0	0	270	0	0	0	

FIELD CHANGE

THIS SHEET SUPERSEDES SHEET 847.

NOTE: THIS SHEET REPRESENTS REVISIONS TO THE PS&E DRAWINGS DATED 09/07/07. THESE FIELD CHANGE SHEETS ARE NECESSARY DUE TO DESIGN CHANGES INTRODUCED AFTER THE PROJECT WAS AWARDED. CHANGES TO THIS SHEET INCLUDE PLANT SPECIES AND QUANTITIES, DECORATIVE PAVING CHANGES. SEE SHEET 2 FOR APPROVAL.



ALL DIMENSIONS ARE IN m UNLESS OTHERWISE NOTED
 AS BUILT REVISIONS

No. _____

Jeffrey Zaporucha 5-14-12
 SIGNATURE DATE

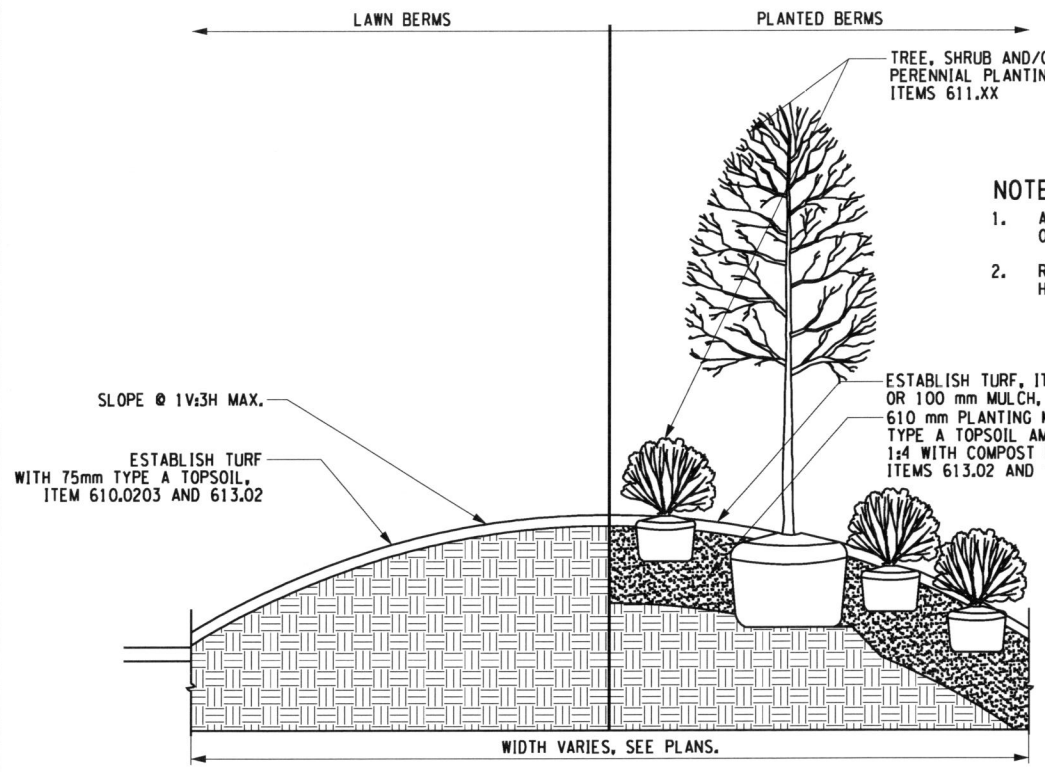
LANDSCAPE PLANS

STATE OF NEW YORK
 DEPARTMENT OF TRANSPORTATION
 REGION 5

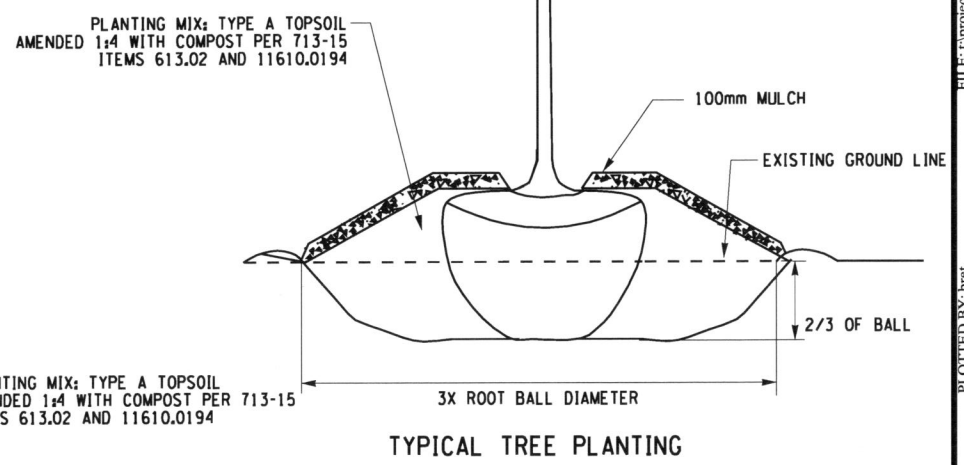
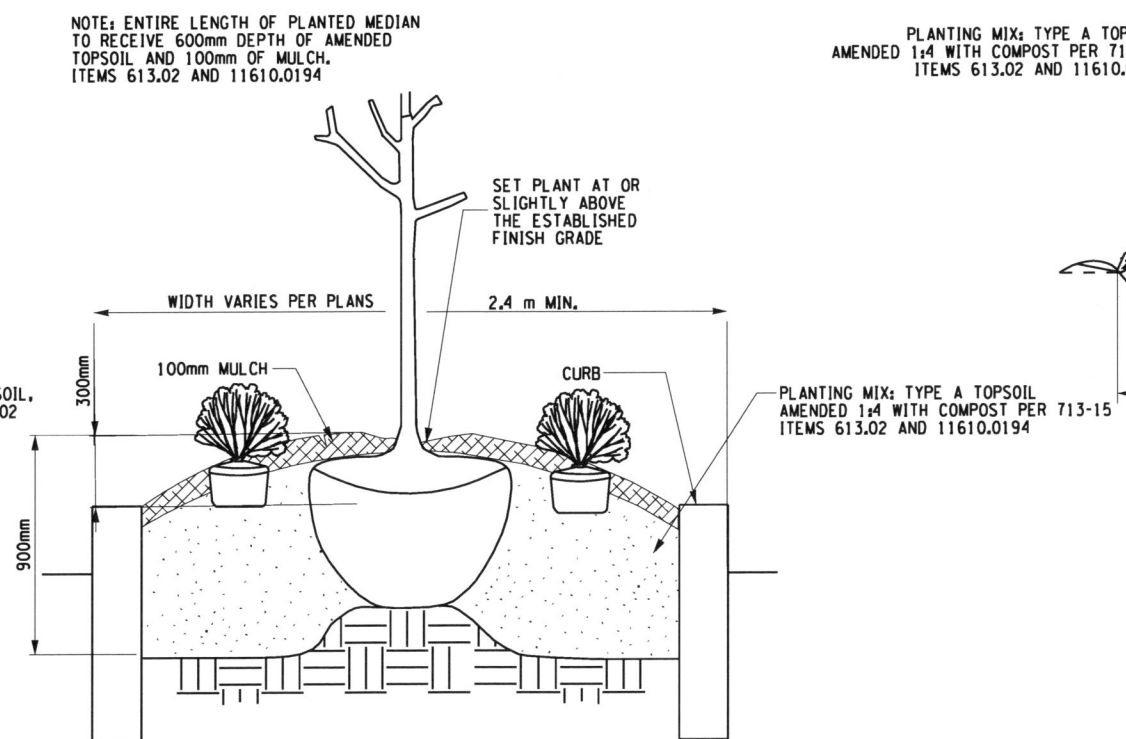
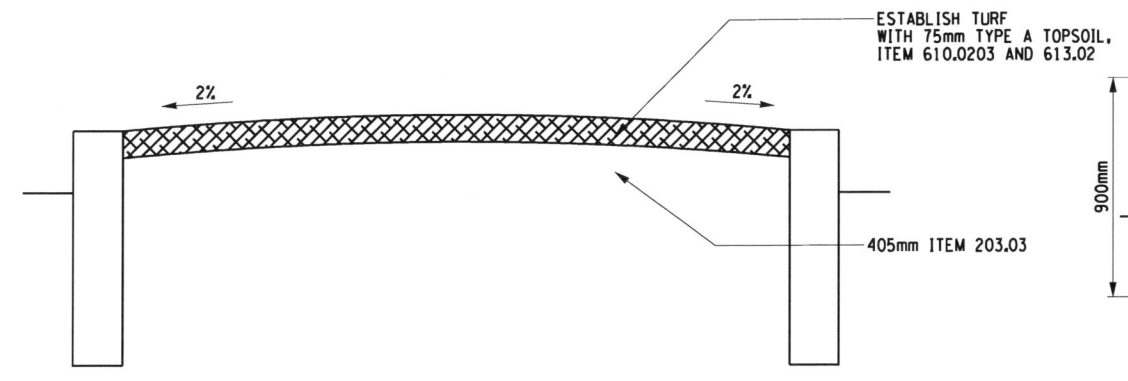
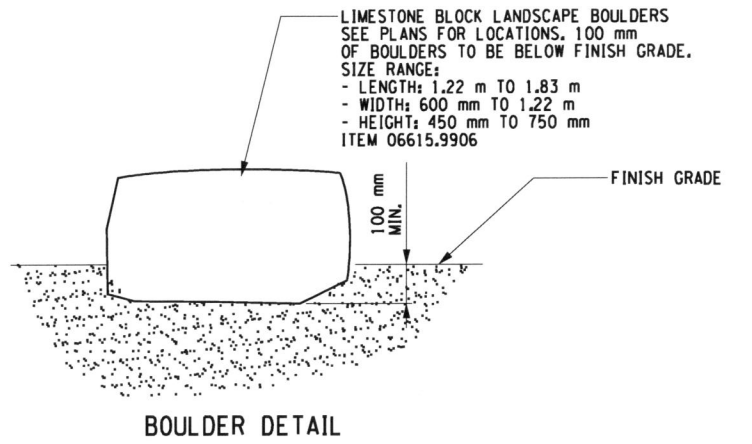
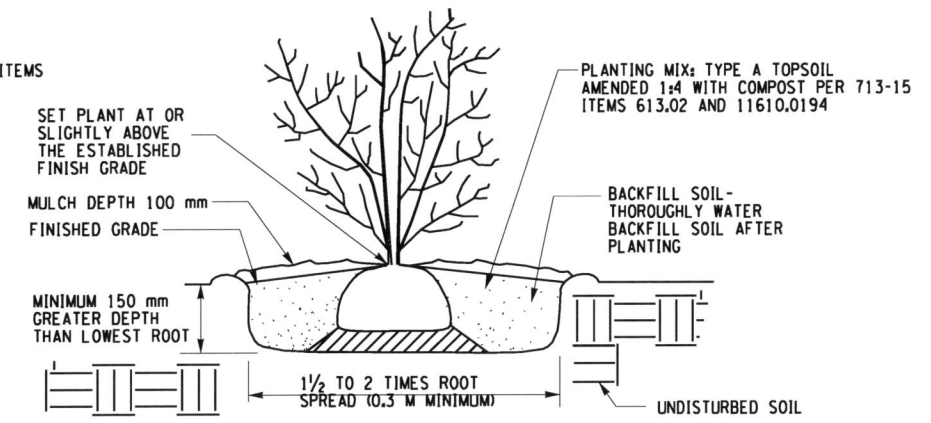
TWIA TROWBRIDGE & WOLF LANDSCAPE ARCHITECTS DATE 12/31/09 DRAWING NO. LA-55

FIELD CHANGE		CONTRACT NO.		SHEET NO.	TOTAL SHEETS
THIS SHEET SUPERSEDES SHEET 848.		D260558		848F1	940
FED ROAD REG. NO.	STATE	P.I.N.	B.I.N.		
1	N.Y.	5044.01			
CITY OF BUFFALO			ERIE COUNTY		
FUHRMANN BLVD - HAMBURG TPK VIADUCT PT. 6 FATHER BAKER BR., FAC 58-14					
FUHRMANN BOULEVARD, PART 2, FAC 62-20					
FUHRMANN BLVD - HIGH LEVEL BR., BUFFALO SKYWAY MARGINAL RD., FAC 54-9					
NY ROUTE 5 (UNION SHIP CANAL TO SKYWAY) AND					
FUHRMANN BOULEVARD (UNION SHIP CANAL TO COAST GUARD STATION)					

NOTE: THIS SHEET REPRESENTS REVISIONS TO THE PS&E DRAWINGS DATED 09/07/07. THESE FIELD CHANGE SHEETS ARE NECESSARY DUE TO DESIGN CHANGES INTRODUCED AFTER THE PROJECT WAS AWARDED. CHANGES INCLUDE MODIFICATIONS TO DETAILS. SEE SHEET 2 FOR APPROVAL.



- NOTES:**
- ALL PROPOSED BERMS TO BE 1m HIGH UNLESS OTHERWISE NOTED.
 - REFER TO LA-28 FOR GRADING PLAN OF OUTER HARBOR DRIVE BERMS.



ALL DIMENSIONS ARE IN m UNLESS OTHERWISE NOTED
 AS BUILT REVISIONS

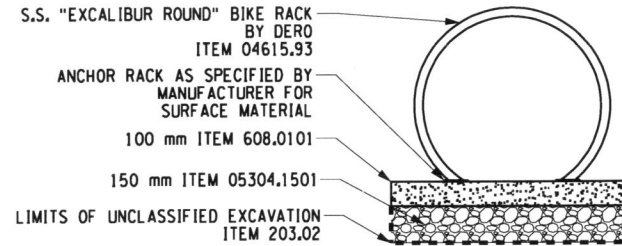
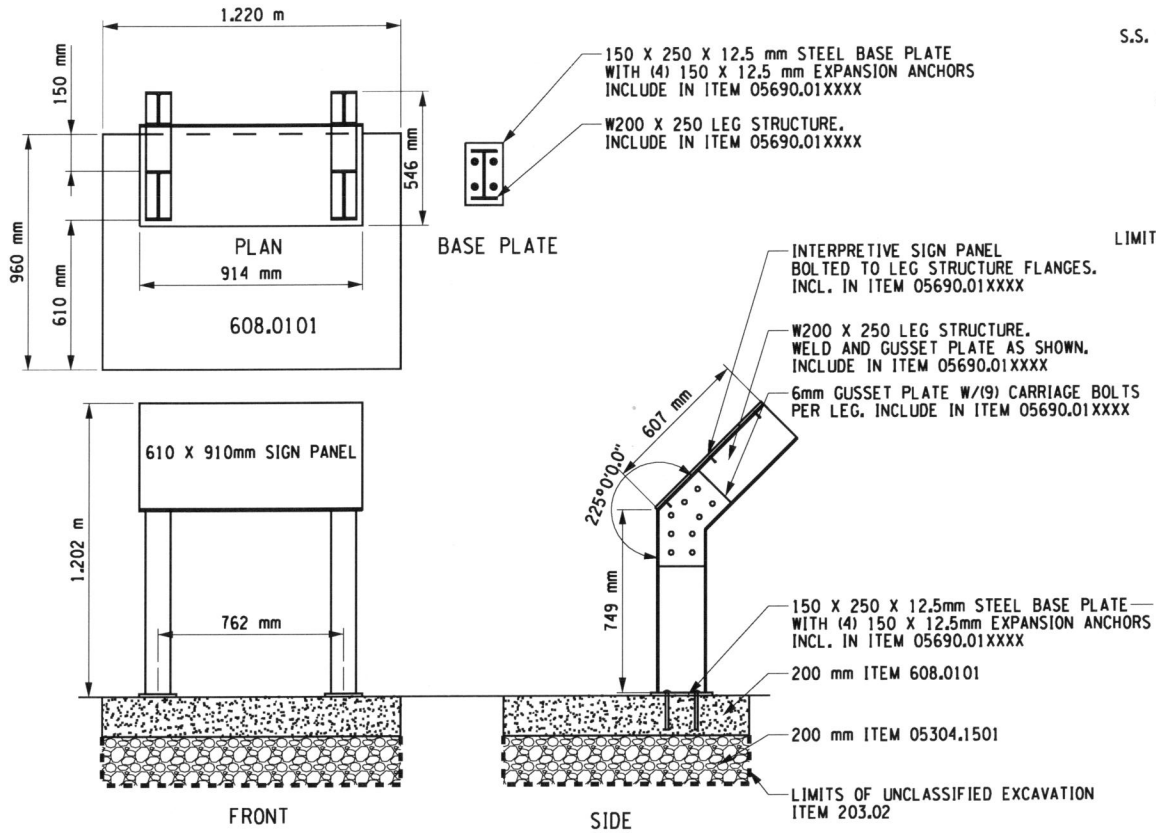
No. *5-14-12*

Jeffrey Zepewich SIGNATURE DATE

LANDSCAPE DETAILS
 PLANTING DETAILS

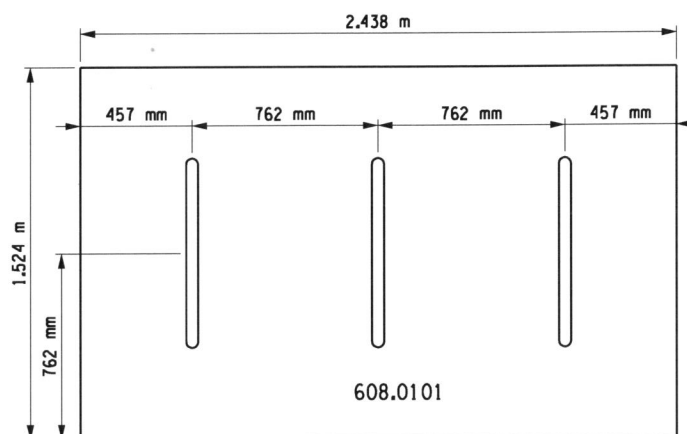
STATE OF NEW YORK
 DEPARTMENT OF TRANSPORTATION
 REGION 5

TWI A TROWBRIDGE & WOLF LANDSCAPE ARCHITECTS DATE 12/31/09 DRAWING NO. LL-1



LOCATION	OFFSET	QUANTITY
±STA MUP6 1+167	LT ±2.5 m	3

NOTES FOR LOCATING BIKE RACKS
 1. FIELD VERIFY LOCATIONS OF RACKS WITH LANDSCAPE ARCHITECT.




BIKE RACK
 PLAN
 SCALE: 1:30

NOTES:

- ABOVE DESIGN REPLACES SIGN DESIGN FOR ITEMS 05690.010001 THROUGH 05690.010005.
- THERE IS A TOTAL OF (5) SIGNS, WITH (5) UNIQUE SIGN PANELS.
- ALL SIGN MEMBERS SHALL BE STEEL, UNLESS OTHERWISE NOTED. ALL GATE MEMBERS, INCLUDING HARDWARE AND FASTENERS SHALL BE INCLUDED IN ITEM 05690.01XXXX.
- FINISH ON ALL GATE MEMBERS SHALL BE 15 MIL BLACK POWDER COAT:
 -PRIMER: ZINC RICH EPOXY PRIMER
 -COLOR: BLACK
 -THICKNESS: 15 MILS
 -GLOSS: 30-65 PER ASTM D 523.
 -CROSS HATCH ADHESION: PASS 100% PER ASTM D 3359.
 -MANDREL BENDING TEST: 3/16 INCH (5 MM) PER ASTM D 522.
 -IMPACT TEST: UP TO 80 IN./LB. PER ASTM D 2794-90 1/10 IN. DISTORTION.
 -PENCIL HARDNESS: 2H PER ASTM D 3363.
 -SALT SPRAY RESISTANCE: 1500 HR. TEST, MAX. UNDERCUTTING 1/16 IN (1 MM) PER ASTM B 117-90.
 -HUMIDITY RESISTANCE: 1000 HR. TEST, MAX. UNDERCUTTING 1/16 IN (1 MM) PER ASTM D 2247-87.
- CONTRACTOR SHALL PROVIDE SHOP DRAWINGS SHOWING ALL DIMENSIONS, CONNECTION DETAILS, AND HARDWARE FOR APPROVAL.
- FIELD LOCATE SIGNS WITH REGIONAL LANDSCAPE ARCHITECT.

TABLETOP INTERPRETIVE SIGN
 ITEMS 05690.010001 TO 05690.010005
 SCALE: 1:30



INTERPRETIVE PANEL EXAMPLE - FINAL T.B.D.
 SCALE: 1:10

FED ROAD REG. NO.	STATE	CONTRACT NO.	SHEET NO.	TOTAL SHEETS
1	N.Y.	D260558	849F1	940
P.I.N. 5044.01		B.I.N.		
CITY OF BUFFALO		ERIE COUNTY		
FUHRMANN BLVD - HAMBURG TPK VIADUCT PT. 6 FATHER BAKER BR., FAC 58-14				
FUHRMANN BOULEVARD, PART 2, FAC 62-20				
FUHRMANN BLVD - HIGH LEVEL BR., BUFFALO SKYWAY MARGINAL RD, FAC 54-9				
NY ROUTE 5 (UNION SHIP CANAL TO SKYWAY) AND				
FUHRMANN BOULEVARD (UNION SHIP CANAL TO COAST GUARD STATION)				

FIELD CHANGE
 THIS SHEET SUPERSEDES SHEET 849.
 NOTE: THIS SHEET REPRESENTS REVISIONS TO THE PS&E DRAWINGS DATED 09/07/07. THESE FIELD CHANGE SHEETS ARE NECESSARY DUE TO DESIGN CHANGES INTRODUCED AFTER THE PROJECT WAS AWARDED. CHANGES INCLUDE MODIFICATIONS TO DETAILS. SEE SHEET 2 FOR APPROVAL.

INTERPRETIVE PANEL NOTES:

- INTERPRETIVE PANEL TO BE HIGH PRESSURE LAMINATE MATERIAL. PANEL DIMENSIONS TO BE 610 mm WIDE X 914 mm HIGH X 12.5 mm THICK.
- GRAPHIC DESIGN AND ARTWORK: LANDSCAPE ARCHITECT TO PROVIDE EPS, AI, PDF OR OTHER GRAPHIC FORMAT TO SIGN MANUFACTURER. ASSUME MODERATE LEVEL OF COMPLEXITY AND 8-COLOR DIGITAL PROCESS.
- BASIS OF DESIGN INTERPRETIVE PANEL PRODUCT IS PROVIDED BY FOSSIL, INC. OR APPROVED EQUAL.
- INTERPRETIVE PANELS MUST BE SECURED IN A VANDAL RESISTANT MANNER, COORDINATE WITH MANUFACTURER REGARDING INSTALLATION.
- SUBMIT SHOP DRAWINGS FOR INSTALLATION DETAIL FOR INTERPRETIVE PANELS.
- PROVIDE 150 mm X 150 mm PRODUCTION SAMPLE OF FULL-THICKNESS LAMINATE PANEL FOR APPROVAL.

ALL DIMENSIONS ARE IN m UNLESS OTHERWISE NOTED
 AS BUILT REVISIONS

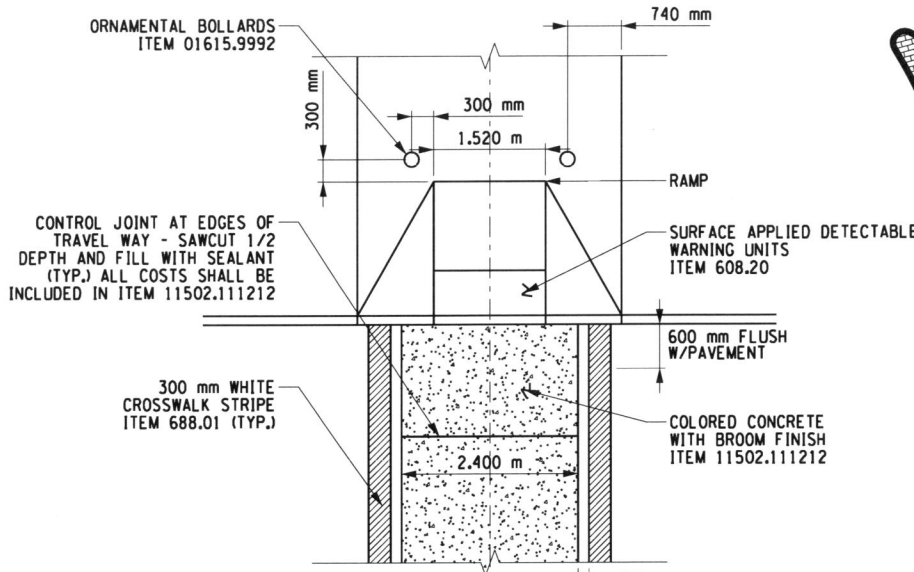
No. _____

Jeffrey Zaporucha 5-14-12
 SIGNATURE DATE

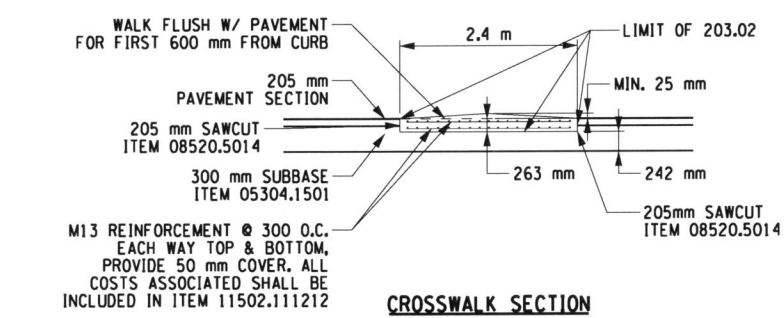
LANDSCAPE DETAILS
 INTERPRETIVE SIGNAGE
 & BIKE RACK DETAILS

STATE OF NEW YORK
 DEPARTMENT OF TRANSPORTATION
 REGION 5

TWI A TROWBRIDGE & WOLF LANDSCAPE ARCHITECTS DATE 12/31/09 DRAWING NO. LL-2



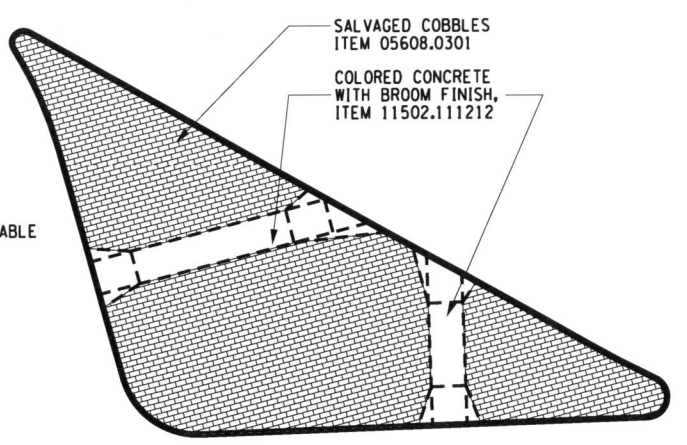
CROSSWALK PLAN
N.T.S.



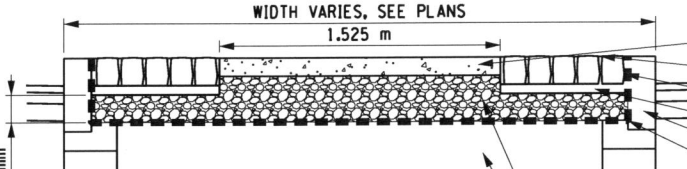
CROSSWALK SECTION
N.T.S.

CONCRETE CROSSWALK & BOLLARD TABLE

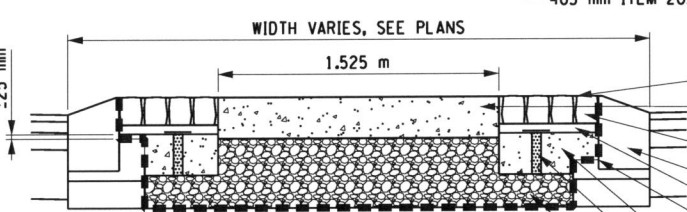
STN	CROSSWALK WIDTH	CROSSWALK AREA	NUMBER OF BOLLARDS	NOTES	
1.	FS 0+994	2.40 m	21.60 SM	0	BOLLARDS IN SEPARATE CONTRACT
2.	FS 1+128	2.40 m	20.16 SM	2	ON RT/NORTH SIDE; OTHERS IN SEPARATE CONTRACT
3.	FS 1+729	2.40 m	33.16 SM	2	2 ON RT ONLY
4.	MUP3 0+994	8.90 m	24.48 SM	2	CROSSWALK WIDTH TO ACCOMMODATE TWO CROSSINGS; 2 BOLLARDS ON RT ONLY
5.	FB 1+016	2.40 m	41.12 SM	0	--
6.	TA 1+013	2.40 m	27.62 SM	2	2 ON RT ONLY
7.	TB 1+024	2.40 m	17.17 SM	4	2 EACH SIDE
8.	MUP4 1+025	N/A	N/A	3	IN MUP
8.	MUP4 1+098	N/A	N/A	2	ASSOCIATED WITH PEDESTRIAN BYPASS GATES, SEE SHEET 852F3
9.	FB 1+208	2.40 m	21.76 SM	4	2 EACH SIDE
10.	FB 1+232	2.40 m	21.42 SM	4	2 EACH SIDE
11.	SBH 1+070	2.40 m	35.66 SM	4	2 EACH SIDE
12.	SBS 1+040	2.40 m	15.00 SM	4	2 EACH SIDE
13.	FB 1+827	2.40 m	26.08 SM	4	2 EACH SIDE
14.	MUP4 1+855	2.40 m	23.27 SM	4	ASSOCIATED WITH PEDESTRIAN BYPASS GATES, SEE SHEET 852F3
15.	MUP7 1+690	2.40 m	18.54 SM	4	2 EACH SIDE
16.	FB 2+652	2.40 m	45.45 SM	4	2 EACH SIDE
17.	O 1+106	2.40 m	36.80 SM	4	2 EACH SIDE
18.	BRIC 1+013	2.40 m	19.80 SM	4	2 EACH SIDE
19.	MUP7 1+770	2.40 m	11.51 SM	4	2 EACH SIDE
20.	MUP7 1+860	N/A	N/A	4	2 EACH SIDE
21.	FB 3+050	2.40 m	25.62 SM	2	ON RT ONLY. LT IN SEPARATE CONTRACT.
22.	FB 3+472	2.40 m	30.72 SM	2	ON RT ONLY. LT IN SEPARATE CONTRACT.
23.	MUP7 2+550	N/A	N/A	2	ON NORTH SIDE ONLY. SOUTH SIDE IN SEPARATE CONTRACT.
24.	MUP7 2+807	N/A	N/A	4	2 EACH SIDE
25.	OHD 1+076	2.40 m	43.41 SM	4	2 EACH SIDE
26.	FB 4+569	2.40 m	25.70 SM	4	2 EACH SIDE
27.	MUP11 1+055	N/A	N/A	2	AT PARKING LOT EDGE
28.	MUP13 1+009	N/A	N/A	2	ASSOCIATED WITH PEDESTRIAN BYPASS GATES, SEE SHEET 852F3
29.	FB 4+866	2.40 m	24.57 SM	4	2 EACH SIDE
30.	M 1+065	N/A	N/A	2	ASSOCIATED WITH PEDESTRIAN BYPASS GATES, SEE SHEET 852F3
31.	MUP7 4+160	N/A	N/A	4	2 EACH SIDE
32.	MUP7 4+368	N/A	N/A	4	2 EACH SIDE
33.	MUP7 4+865	N/A	N/A	2	AT END OF MUP
TOTAL:			610.62 SM	103	



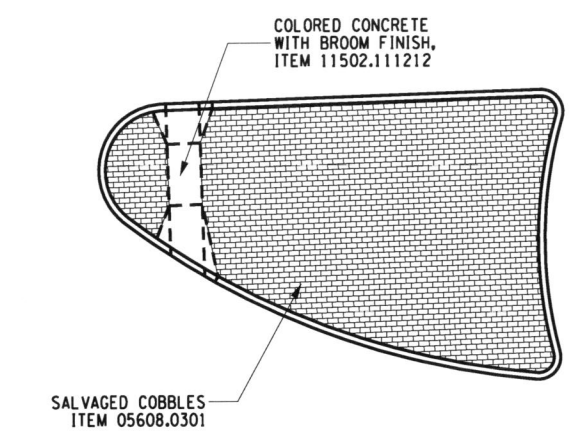
TYPICAL ISLAND PLAN
N.T.S.



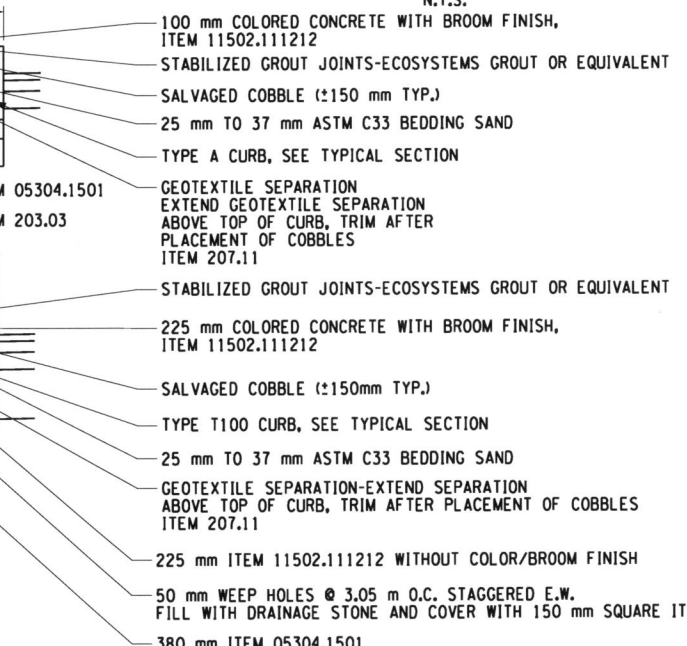
TYPICAL ISLAND SECTION
N.T.S.



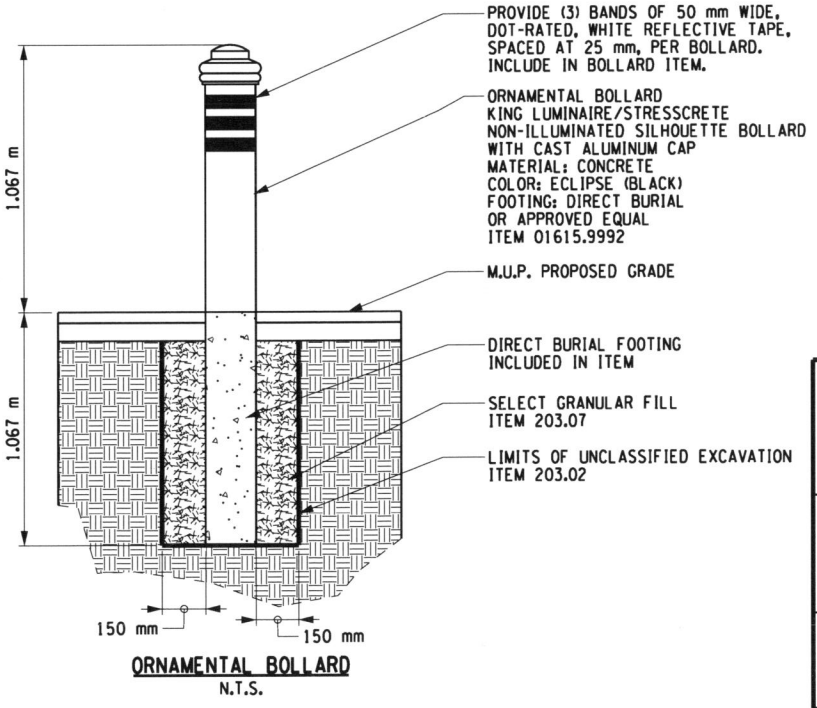
ISLANDS AT NORTHEAST INTERSECTION OF TIFFT ST. - SECTION AND FUHRMANN BLVD. (TA 1+010 TO TA 1+030)
N.T.S.



ISLANDS AT NORTHEAST INTERSECTION OF TIFFT ST. - SECTION AND FUHRMANN BLVD. (TA 1+010 TO TA 1+030)
N.T.S.



CONCRETE SIDEWALK FINISH
N.T.S.



ORNAMENTAL BOLLARD
N.T.S.

FED ROAD REG. NO.	STATE	CONTRACT NO.	SHEET NO.	TOTAL SHEETS
1	N.Y.	D260558	850F1	940
P.I.N. 5044.01		B.I.N.		
CITY OF BUFFALO		ERIE COUNTY		
FUHRMANN BLVD - HAMBURG TPK VIADUCT PT. 6 FATHER BAKER BR., FAC 58-14				
FUHRMANN BOULEVARD, PART 2, FAC 62-20				
FUHRMANN BLVD - HIGH LEVEL BR., BUFFALO SKYWAY MARGINAL RD., FAC 54-9				
NY ROUTE 5 (UNION SHIP CANAL TO SKYWAY) AND				
FUHRMANN BOULEVARD (UNION SHIP CANAL TO COAST GUARD STATION)				

NOTES:

- COLOR OF SIDEWALKS AND CROSSWALKS TO BE FEDERAL 595B STANDARD 30206 OR 30233 TO MATCH COBBLES.
- CONTRACTOR TO PROVIDE TEST PANEL FOR APPROVAL.

FIELD CHANGE

THIS SHEET SUPERSEDES SHEET 850.

NOTE: THIS SHEET REPRESENTS REVISIONS TO THE PS&E DRAWINGS DATED 09/07/07. THESE FIELD CHANGE SHEETS ARE NECESSARY DUE TO DESIGN CHANGES INTRODUCED AFTER THE PROJECT WAS AWARDED. CHANGES INCLUDE MODIFICATIONS TO DETAILS. SEE SHEET 2 FOR APPROVAL.

ALL DIMENSIONS ARE IN m UNLESS OTHERWISE NOTED
AS BUILT REVISIONS

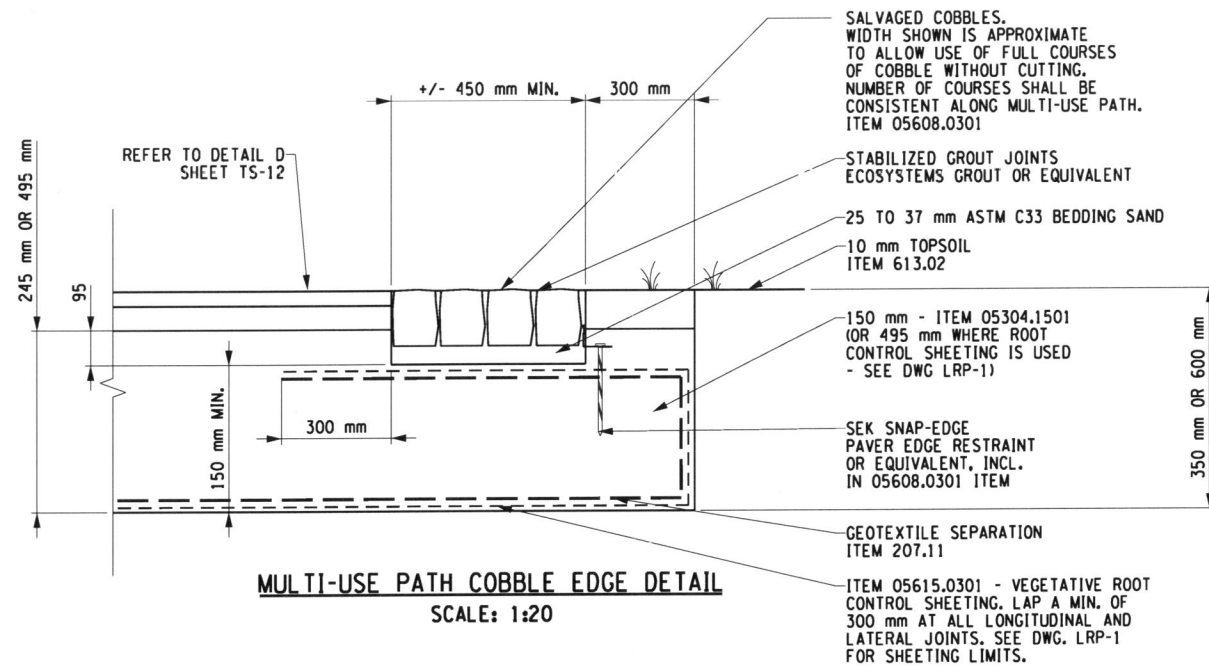
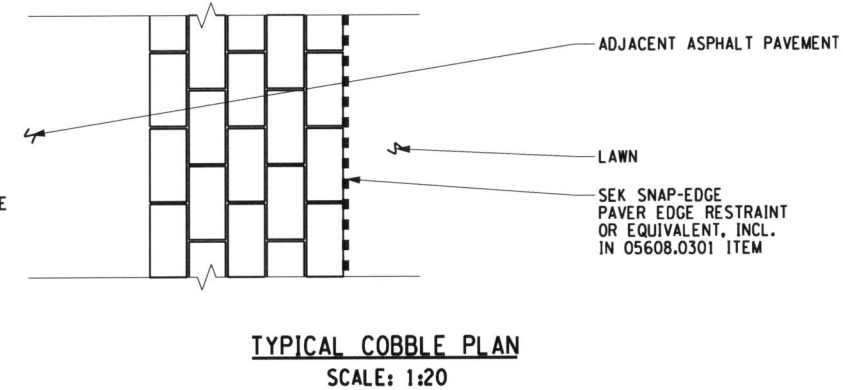
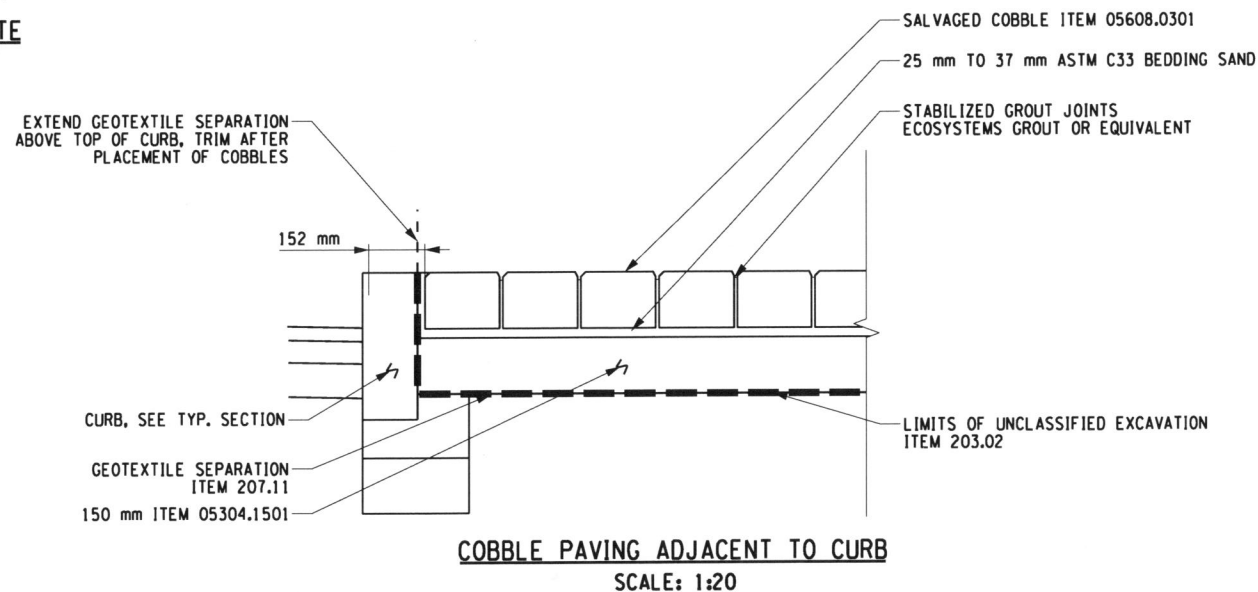
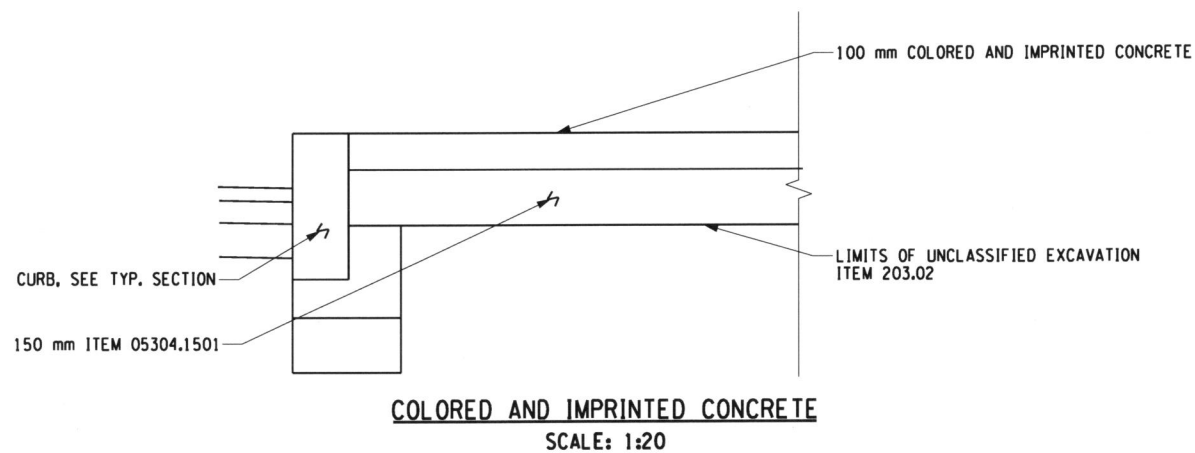
No THIS SHEET SUPPLEMENTED BY 850F2

John Zaporucha 5-14-12
SIGNATURE DATE

LANDSCAPE DETAILS
COLORED AND IMPRINTED CONCRETE
CROSSWALKS AND SPLITTER ISLANDS

STATE OF NEW YORK
DEPARTMENT OF TRANSPORTATION
REGION 5

TWIA TROWBRIDGE & WOLF LANDSCAPE ARCHITECTS DATE 12/31/09 DRAWING NO. LL-3



SALVAGED COBBLES. WIDTH SHOWN IS APPROXIMATE TO ALLOW USE OF FULL COURSES OF COBBLE WITHOUT CUTTING. NUMBER OF COURSES SHALL BE CONSISTENT ALONG MULTI-USE PATH. ITEM 05608.0301

STABILIZED GROUT JOINTS ECOSYSTEMS GROUT OR EQUIVALENT

25 TO 37 mm ASTM C33 BEDDING SAND

10 mm TOPSOIL ITEM 613.02

150 mm - ITEM 05304.1501 (OR 495 mm WHERE ROOT CONTROL SHEETING IS USED - SEE DWG LRP-1)

SEK SNAP-EDGE PAVER EDGE RESTRAINT OR EQUIVALENT, INCL. IN 05608.0301 ITEM

GEOTEXTILE SEPARATION ITEM 207.11

ITEM 05615.0301 - VEGETATIVE ROOT CONTROL SHEETING. LAP A MIN. OF 300 mm AT ALL LONGITUDINAL AND LATERAL JOINTS. SEE DWG. LRP-1 FOR SHEETING LIMITS.

FED ROAD REG. NO.	STATE	CONTRACT NO.	SHEET NO.	TOTAL SHEETS
1	N.Y.	D260558	850F2	940
P.I.N. 5044.01		B.I.N.		
CITY OF BUFFALO		ERIE COUNTY		
FUHRMANN BLVD - HAMBURG TPK VIADUCT PT. 6 FATHER BAKER BR., FAC 58-14				
FUHRMANN BOULEVARD, PART 2, FAC 62-20				
FUHRMANN BLVD - HIGH LEVEL BR., BUFFALO SKYWAY MARGINAL RD, FAC 54-9				
NY ROUTE 5 (UNION SHIP CANAL TO SKYWAY) AND				
FUHRMANN BOULEVARD (UNION SHIP CANAL TO COAST GUARD STATION)				

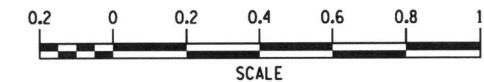
NOTES:

1. COBBLES VARY IN SIZE, APPROX. 120 mm X 150 mm X 225 mm.
2. FACES VARY APPROX. 20 mm.
3. CLEANING OF SALVAGED COBBLES TO BE INCLUDED IN ITEM 05608.0301

FIELD CHANGE

THIS SHEET SUPPLEMENTS SHEET 850F1

NOTE: THIS SHEET REPRESENTS REVISIONS TO THE PS&E DRAWINGS DATED 09/07/07. THESE FIELD CHANGE SHEETS ARE NECESSARY DUE TO DESIGN CHANGES INTRODUCED AFTER THE PROJECT WAS AWARDED. CHANGES INCLUDE MODIFICATIONS TO DETAILS. SEE SHEET 2 FOR APPROVAL.



ALL DIMENSIONS ARE IN m UNLESS OTHERWISE NOTED

AS BUILT REVISIONS

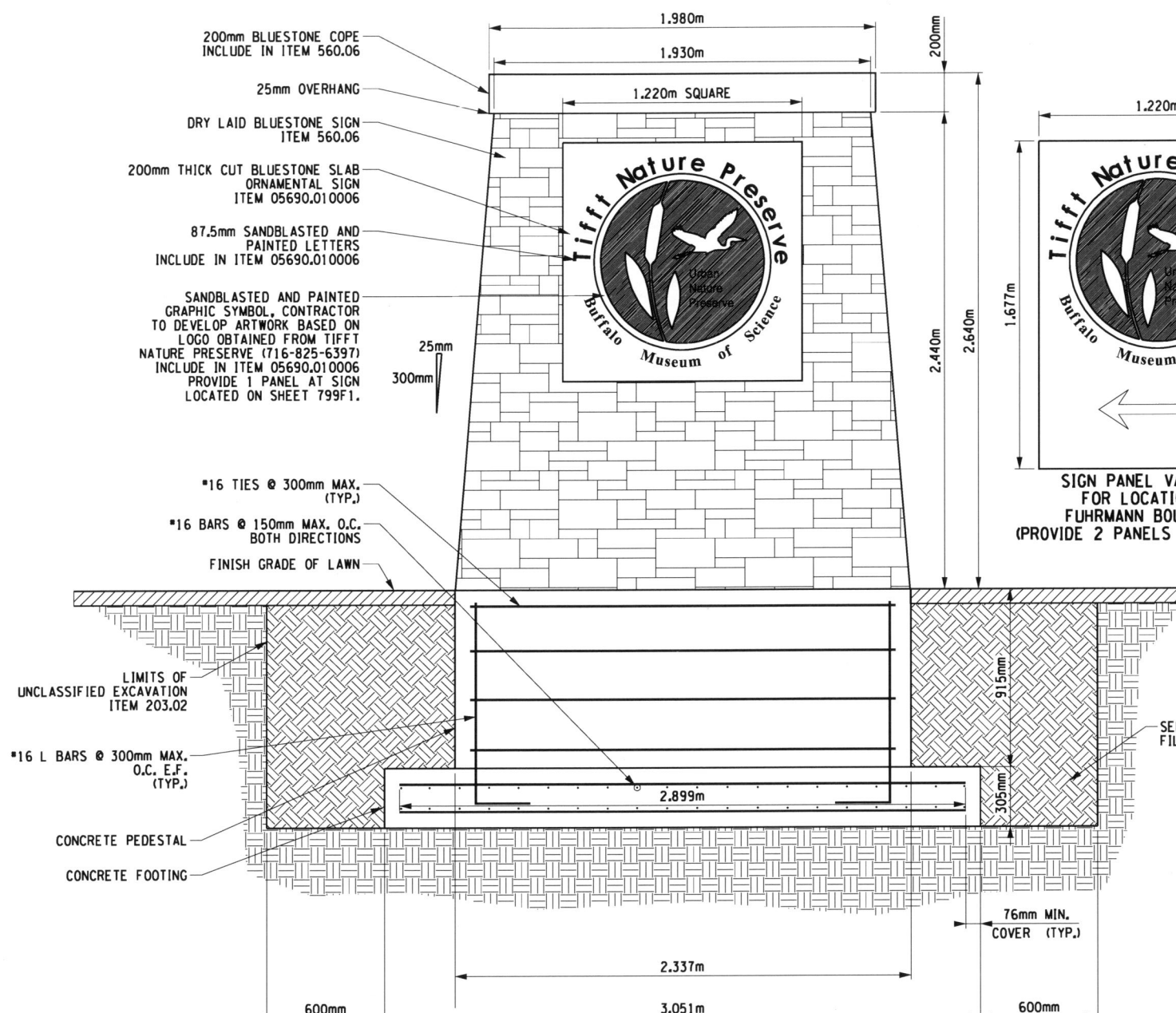
ADDED "F1" TO FIELD CHANGE NOTE

Jeffrey Zepewich 5-14-12
 SIGNATURE DATE

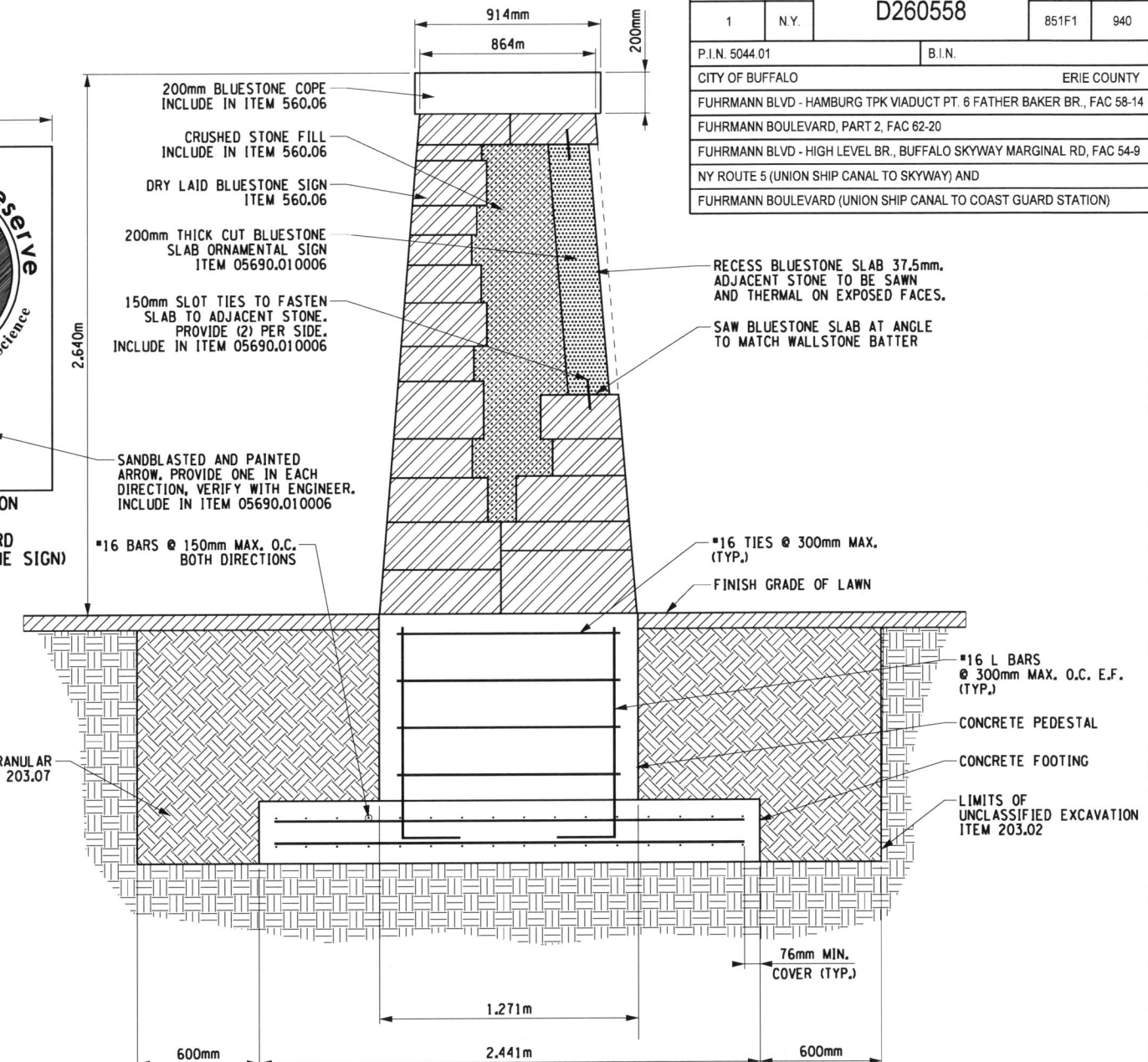
LANDSCAPE DETAILS
 MULTI-USE PATH ENHANCEMENT DETAILS

STATE OF NEW YORK
 DEPARTMENT OF TRANSPORTATION
 REGION 5

TWIA TROWBRIDGE & WOLF LANDSCAPE ARCHITECTS DATE 12/31/09 DRAWING NO. LL-3-1



ELEVATION:
BLUESTONE SIGN AT TIFFT NATURE PRESERVE



SECTION:
BLUESTONE SIGN AT TIFFT NATURE PRESERVE

FED ROAD REG. NO.	STATE	CONTRACT NO.	SHEET NO.	TOTAL SHEETS
1	N.Y.	D260558	851F1	940
P.I.N. 5044.01		B.I.N.		
CITY OF BUFFALO		ERIE COUNTY		
FUHRMANN BLVD - HAMBURG TPK VIADUCT PT. 6 FATHER BAKER BR., FAC 68-14				
FUHRMANN BOULEVARD, PART 2, FAC 62-20				
FUHRMANN BLVD - HIGH LEVEL BR., BUFFALO SKYWAY MARGINAL RD, FAC 54-9				
NY ROUTE 5 (UNION SHIP CANAL TO SKYWAY) AND				
FUHRMANN BOULEVARD (UNION SHIP CANAL TO COAST GUARD STATION)				

BLUESTONE SIGN NOTES:

- THE STONE MASON SHALL DEMONSTRATE TO THE SATISFACTION OF THE ENGINEER THAT HE HAS SUCCESSFULLY PERFORMED ON COMPARABLE PROJECTS OVER THE PREVIOUS TEN (10) YEARS. COMPARABLE PROJECTS MUST CONSIST OF MORTAR-LAID AND DRY LAID STONE WORK SIMILAR IN MATERIAL, DESIGN, AND EXTENT TO THAT INDICATED FOR THIS PROJECT.
- BLUESTONE FOR WALLS IS TO BE SAWED BED WALLSTONE BY FINGER LAKES STONE (607-273-4646) OR APPROVED EQUIVALENT STONE MEETING THE FOLLOWING SPECIFICATIONS:
 - PREMIUM BLUESTONE WALL STONE
 - NATURAL BED FACE, WITH SAWN TOP AND BOTTOM, SAWN SIDES OPTIONAL. NO UNTHERMALLED SAWN FACES OR QUARRYING CORES ARE TO BE EXPOSED TO VIEW. CRACKS AND FISSURES ARE UNACCEPTABLE. FACES TO BE ROCKED/HAND-DRESSED ON SITE.
 - 200mm TO 250mm BED DEPTH
 - HEIGHTS: 50mm, 100mm, 150mm AND 200mm
 - LENGTHS: 200mm MIN., 450mm MAX.
- BLUESTONE COPE SHALL BE A SINGLE PIECE, SAWN AND THERMALLED ALL EXP. FACES.
- BLUESTONE SIGN IS DRY LAID. ENDS NOT EXPOSED ARE TO BE SAWN IF NECESSARY TO ACHIEVE CONSISTENT JOINTING. VERTICAL JOINTS TO BE 12.5mm MAX., HORIZONTAL JOINTS TO BE 25mm MAX.
- PROVIDE BATTERED FACE AS SHOWN.
- STONE PATTERN TO BE RANDOM ASHLAR.
- WALL ADHESIVE TO BE USED IS SB-10 PAVER BOND POWERSEAL ADHESIVE BY SUREBOND, INC., OR APPROVED EQUIVALENT. ADHESIVE TO BE INCLUDED IN WALL ITEM.
- ADHESIVE TO BE APPLIED TO EVERY THIRD COURSE AND TO ADHERE COPE TO WALL.
- BLUESTONE SLAB TO BE SAWN AND THERMALLED ALL EXPOSED FACES. FASTEN SECURELY TO ADJACENT STONE WITH S.S. SLOT TIES, INCLUDE IN BLUESTONE SLAB ITEM.
- CONTRACTOR TO PROVIDE 300mm X 300mm SAMPLE AND SUBMITTAL OF BLUESTONE MATERIAL FOR APPROVAL.
- CONTRACTOR TO BUILD 1.52m MINIMUM LENGTH MOCKUP FOR APPROVAL. IF APPROVED, MOCKUP CAN BE INCORPORATED INTO FINAL WORK.
- CONTRACTOR TO PROVIDE SIGN SHOP DRAWINGS SHOWING FINAL ARTWORK AND ATTACHMENT TO ADJACENT STONE FOR APPROVAL. FOR APPROVAL.
- PROVIDE TWO SIGNS TOTAL, ONE TO BE LOCATED AT MUP4 1+060 (NO ARROWS), ONE TO BE LOCATED AT FB 1+800 (TWO ARROWS). VERIFY FINAL LOCATION AND PLACEMENT WITH LANDSCAPE ARCHITECT. REFER TO SHEETS 799F1 AND 842F1 FOR LOCATIONS.

FIELD CHANGE
THIS SHEET SUPERSEDES SHEET 851.
NOTE: THIS SHEET REPRESENTS ADJUSTMENTS MADE TO THE TIFFT NATURE PRESERVE BLUESTONE SIGN'S FOUNDATION DESIGN, GEOMETRY, AND REINFORCEMENT. SEE SHEET 2 FOR APPROVALS.

ALL DIMENSIONS ARE IN m UNLESS OTHERWISE NOTED
AS BUILT REVISIONS

No. _____
Jeffrey Zepewich 5-14-12
SIGNATURE DATE

LANDSCAPE DETAILS
BLUESTONE SIGN AT
TIFFT NATURE PRESERVE

STATE OF NEW YORK
DEPARTMENT OF TRANSPORTATION
REGION 5

TWIA TROWBRIDGE & WOLF LANDSCAPE ARCHITECTS DATE 12/31/09 DRAWING NO. LL-4

FILE NAME = DGN\$SYTIME0123456
 DATE/TIME = DGN\$USER\$NAME

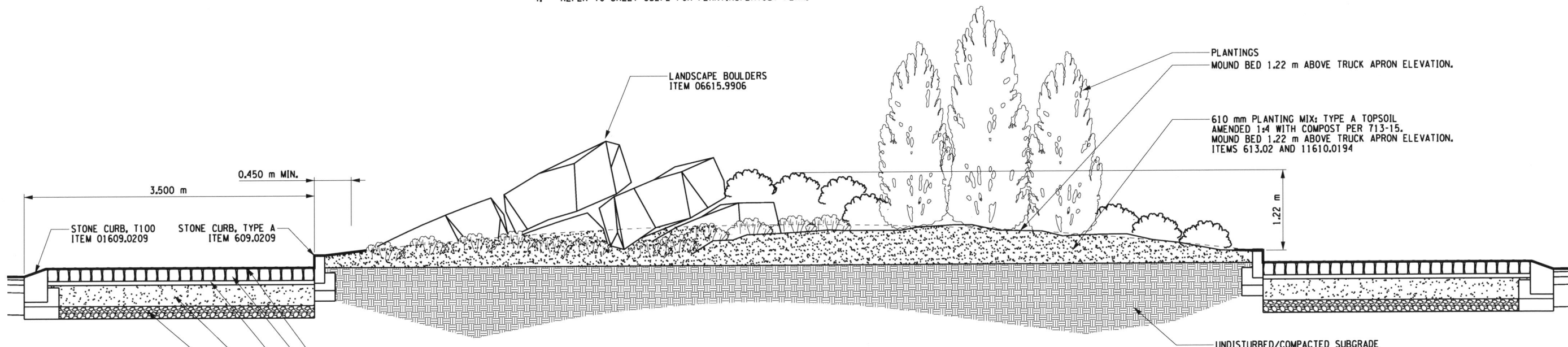
DESIGN SUPERVISOR K. WOLF CHECKED BY K. WOLF JOB MANAGER M. CHIUTEN DESIGNED BY M. CHIUTEN ESTIMATED BY M. CHIUTEN DRAFTED BY M. CHIUTEN CHECKED BY K. WOLF/M. CHIUTEN

FED ROAD REG. NO.	STATE	CONTRACT NO.	SHEET NO.	TOTAL SHEETS
1	N.Y.	D260558	852F1	940
P.I.N. 5044.01		B.I.N.		
CITY OF BUFFALO		ERIE COUNTY		
FUHRMANN BLVD - HAMBURG TPK VIADUCT PT. 6 FATHER BAKER BR., FAC 58-14				
FUHRMANN BOULEVARD, PART 2, FAC 62-20				
FUHRMANN BLVD - HIGH LEVEL BR., BUFFALO SKYWAY MARGINAL RD, FAC 54-9				
NY ROUTE 5 (UNION SHIP CANAL TO SKYWAY) AND				
FUHRMANN BOULEVARD (UNION SHIP CANAL TO COAST GUARD STATION)				

DATE: 1/7/2010 4:19:50 PM
 FILE: T:\Program Files\Microstation\msd\cau852f1_504401_cpl_ind_dtl_005.dgn
 PLOTTED BY: bret

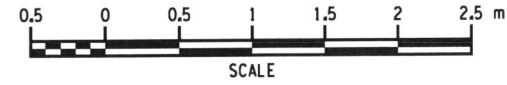
NOTES:

- LANDSCAPE BOULDERS SHALL BE LIMESTONE WITH THE FOLLOWING DIMENSIONS:
 - LENGTH: 1.22 m TO 1.83 m
 - WIDTH: 600 mm TO 1.22 m
 - HEIGHT: 450 mm TO 750 mm
- LANDSCAPE BOULDERS SHALL BE SELECTED AT QUARRY BY DESIGN LANDSCAPE ARCHITECT.
- PLACEMENT OF ALL LANDSCAPE BOULDERS AND PLANTINGS IN ROUNDABOUTS TO OCCUR UNDER SUPERVISION OF DESIGN LANDSCAPE ARCHITECT, CONTRACTOR TO PROVIDE (7) DAYS NOTICE TO LANDSCAPE ARCHITECT TO COORDINATE MEETING TIME(S).
- REFER TO SHEET 852F2 FOR PLANTING/LAYOUT PLAN.



ROUNDABOUT SECTION: TIFFT STREET AND OUTER HARBOR DRIVE

FIELD CHANGE
 THIS SHEET SUPERSEDES SHEET 852.
 NOTE: THIS SHEET REPRESENTS REVISIONS TO THE PS&E DRAWINGS DATED 09/07/07. THESE FIELD CHANGE SHEETS ARE NECESSARY DUE TO DESIGN CHANGES INTRODUCED AFTER THE PROJECT WAS AWARDED. CHANGES INCLUDE MODIFICATIONS TO ROUNDABOUT PLANTING DESIGN AND DETAILING. SEE SHEET 2 FOR APPROVAL.



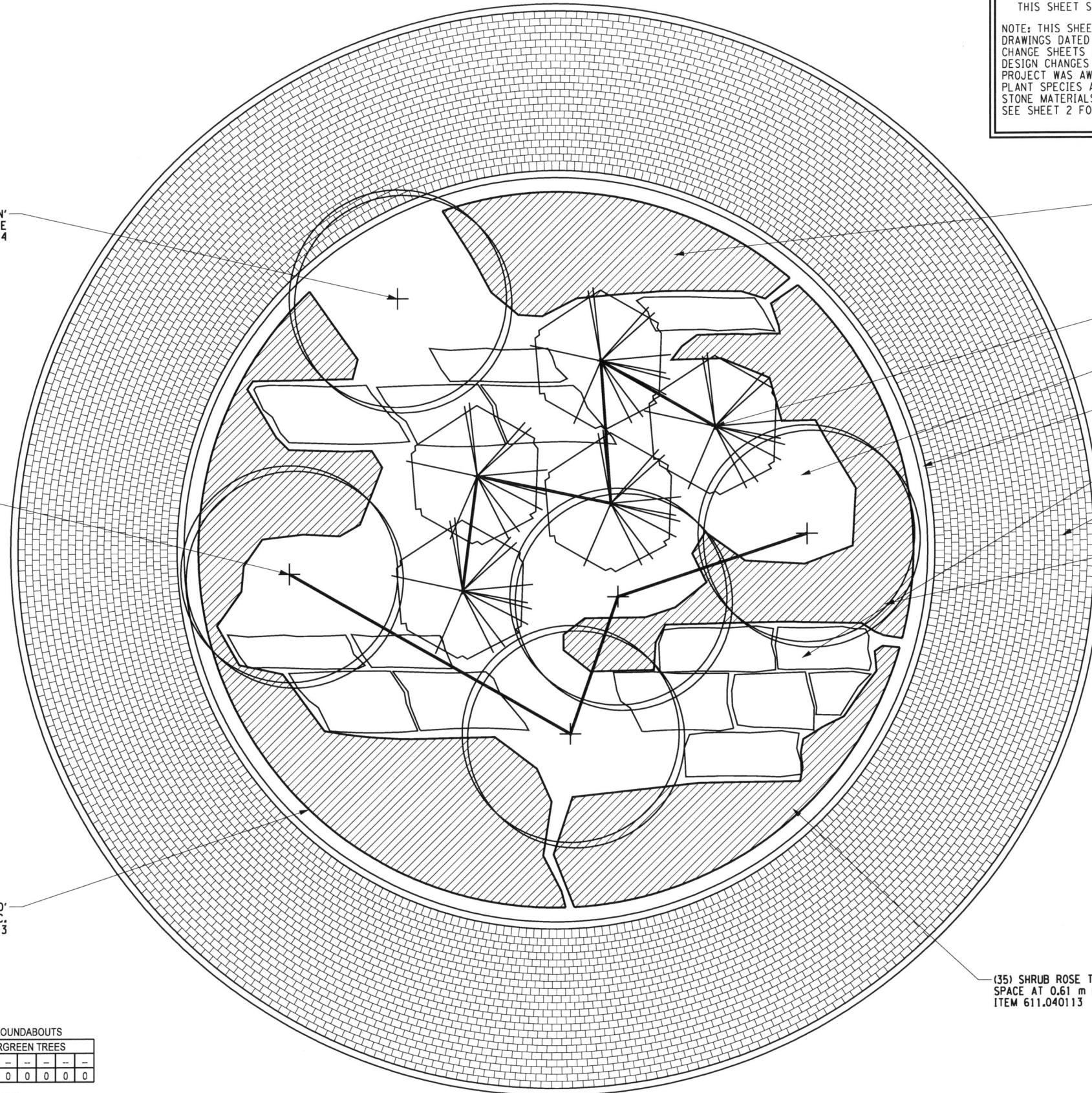
ALL DIMENSIONS ARE IN m UNLESS OTHERWISE NOTED

AS BUILT REVISIONS
 THIS SHEET SUPPLEMENTED BY 852F2-F3
 Signature: [Handwritten Signature] DATE: 5-14-12

LANDSCAPE DETAILS
 ROUNDABOUT SECTION

STATE OF NEW YORK
 DEPARTMENT OF TRANSPORTATION
 REGION 5

TROWBRIDGE & WOLF LANDSCAPE ARCHITECTS DATE: 12/31/09 DRAWING NO. LL-5



FIELD CHANGE

THIS SHEET SUPPLEMENTS SHEET 852F1

NOTE: THIS SHEET SUPPLEMENTS THE PS&E DRAWINGS DATED 09/07/07. THESE FIELD CHANGE SHEETS ARE NECESSARY DUE TO DESIGN CHANGES INTRODUCED AFTER THE PROJECT WAS AWARDED. CHANGES INCLUDE PLANT SPECIES AND QUANTITIES, ADDITIONAL STONE MATERIALS. SEE SHEET 2 FOR APPROVAL.

FED ROAD REG. NO.	STATE	CONTRACT NO.	SHEET NO.	TOTAL SHEETS
1	N.Y.	D260558	852F2	940
P.I.N. 5044.01		B.I.N.		
CITY OF BUFFALO		ERIE COUNTY		
FUHRMANN BLVD - HAMBURG TPK VIADUCT PT. 6 FATHER BAKER BR., FAC 58-14				
FUHRMANN BOULEVARD, PART 2, FAC 62-20				
FUHRMANN BLVD - HIGH LEVEL BR., BUFFALO SKYWAY MARGINAL RD, FAC 54-9				
NY ROUTE 5 (UNION SHIP CANAL TO SKYWAY) AND FUHRMANN BOULEVARD (UNION SHIP CANAL TO COAST GUARD STATION)				

(1) MALUS 'DONALD WYMAN'
 PROVIDE HEAVY, SPECIMEN QUALITY TREE
 ITEM 611.020114

(4) MALUS 'DONALD WYMAN'
 PROVIDE HEAVY, SPECIMEN QUALITY TREES
 ITEM 611.020114

(90) JUNIPERUS SABINA 'BUFFALO'
 SPACE AT 0.61 m O.C.
 ITEM 611.050113

(35) SHRUB ROSE TYPE 1
 ITEM 611.040113

(5) JUNIPERUS VIRGINIANA
 ITEM 611.030154
 PROVIDE HEAVY SPECIMEN QUALITY TREES

MULCH ENTIRE BED INSIDE CURB, INCL. IN PLANTING ITEMS

STONE CURB, TYPE A
 ITEM 609.0201

BOULDERS, ITEM 06615.9906
 ASSUME (25) PER ROUNDABOUT, STACKED TO REPRESENT BEDROCK OUTCROPPINGS

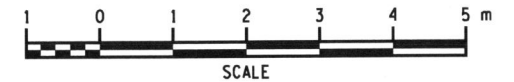
RESET STOCKPILED COBBLES, ITEM 05608.0301
 REFER TO SHEET 852F1

GRANITE CURB, TYPE T100
 ITEM 01609.0209

(55) JUNIPERUS SABINA 'BUFFALO'
 SPACE AT 0.61 m O.C.
 ITEM 611.050113

NOTES:

- LANDSCAPE BOULDERS SHALL BE LIMESTONE WITH THE FOLLOWING DIMENSIONS:
 - LENGTH: 1.22 m TO 1.83 m
 - WIDTH: 600 mm TO 1.22 m
 - HEIGHT: 450 mm TO 750 mm
- LANDSCAPE BOULDERS SHALL BE SELECTED AT QUARRY BY DESIGN LANDSCAPE ARCHITECT.
- PLACEMENT OF ALL LANDSCAPE BOULDERS AND PLANTINGS IN ROUNDABOUTS TO OCCUR UNDER SUPERVISION OF DESIGN LANDSCAPE ARCHITECT. CONTRACTOR TO PROVIDE (7) DAYS NOTICE TO LANDSCAPE ARCHITECT TO COORDINATE MEETING TIME(S).
- REFER TO SHEET 852F1 FOR SECTION.
- THERE ARE A TOTAL OF (2) ROUNDABOUTS WITH THIS LANDSCAPE TREATMENT.



(35) SHRUB ROSE TYPE 1
 SPACE AT 0.61 m O.C.
 ITEM 611.040113

PLANT LIST FOR THIS SHEET FOR 2 ROUNDABOUTS

MINOR DECIDUOUS TREES					EVERGREEN TREES				
MD	--	--	--	--	JV	--	--	--	--
10	0	0	0	0	10	0	0	0	0

DECIDUOUS SHRUBS				EVERGREEN SHRUBS			
RR1	--	--	--	JS	--	--	--
140	0	0	0	290	0	0	0

ALL DIMENSIONS ARE IN m UNLESS OTHERWISE NOTED

AS BUILT REVISIONS
 SUPPLEMENTS 852 F1
 SIGNATURE: *[Signature]* DATE: 5-14-12

LANDSCAPE DETAILS
 ROUNDABOUT PLAN

STATE OF NEW YORK
 DEPARTMENT OF TRANSPORTATION
 REGION 5

TROWBRIDGE & WOLF LANDSCAPE ARCHITECTS	DATE 12/31/09	DRAWING NO. LL-5
---	------------------	---------------------