

HUDSON PARK & BOULEVARD


CLIENT GROUP



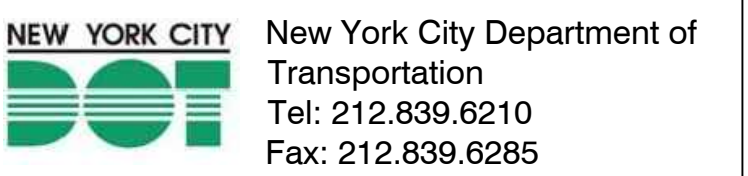
New York City Economic Development Corp.
NYC Economic Development Corporation
Tel: 212.619.5000 Fax: 212.312.3911



Hudson Yards Development Corporation
Hudson Yards Development Corporation
Tel: 212.971.5613 Fax: 212.868.1492



City of New York Department of Parks & Recreation
Tel: 212.360.8111 Fax: 212.360.1329



DESIGN TEAM

LANDSCAPE ARCHITECT/PRIME
Michael Van Valkenburgh Associates,
Landscape Architects, Inc., PC
Tel: 718.243.2044 Fax: 718.243.1293

CIVIL ENGINEER
Langan Engineering & Environmental
Services, Inc., PC
Tel: 212.479.5400 Fax: 212.479.5444

STRUCTURAL ENGINEER
Leslie E. Robertson Associates, R.L.L.P. (LERA)
Tel: 212.750.9000 Fax: 212.750.9002

SBP Engineering P.C.
Tel: 212.255.3682 Fax: 212.255.3703

MEP ENGINEER
Dagher Engineering, PLLC
Tel: 212.480.2591 Fax: 212.480.2654

ARCHITECT
Toshiko Mori Architect, PLLC (TMA)
Tel: 212.337.9644 Fax: 212.337.9647

LIGHTING DESIGNER
Domingo Gonzalez Associates (DGA)
Tel: 212.608.4800 Fax: 212.385.9160

IRRIGATION DESIGNER
Wolf Creek Company, Inc.
Tel: 800.926.7480 Fax: 937.854.3008

FOUNTAIN DESIGNER
Johnston Architectural Systems, Inc.
d/b/a Delta Fountains
Tel: 904.886.9030

WARNING: IT IS A VIOLATION OF NEW YORK LAW FOR ANY PERSON, UNLESS ACTING UNDER THE DIRECTION OF A LICENSED ARCHITECT, LANDSCAPE ARCHITECT, PROFESSIONAL ENGINEER, OR LAND SURVEYOR (AS APPLICABLE) TO ALTER ANY ITEM SHOWN ON THIS DOCUMENT IN ANY WAY. IF A DOCUMENT OR ITEM BEARING THE SEAL OF ANY SUCH LICENSED PROFESSIONAL IS ALTERED, THE ALTERING ARCHITECT, LANDSCAPE ARCHITECT, PROFESSIONAL ENGINEER, OR LAND SURVEYOR SHALL AFFIX TO EACH ALTERED ITEM THEIR SEAL WITH THE NOTATION "ALTERED BY" FOLLOWED BY THEIR SIGNATURE WITH THE DATE AND A SPECIFIC DESCRIPTION OF EACH ALTERATION.

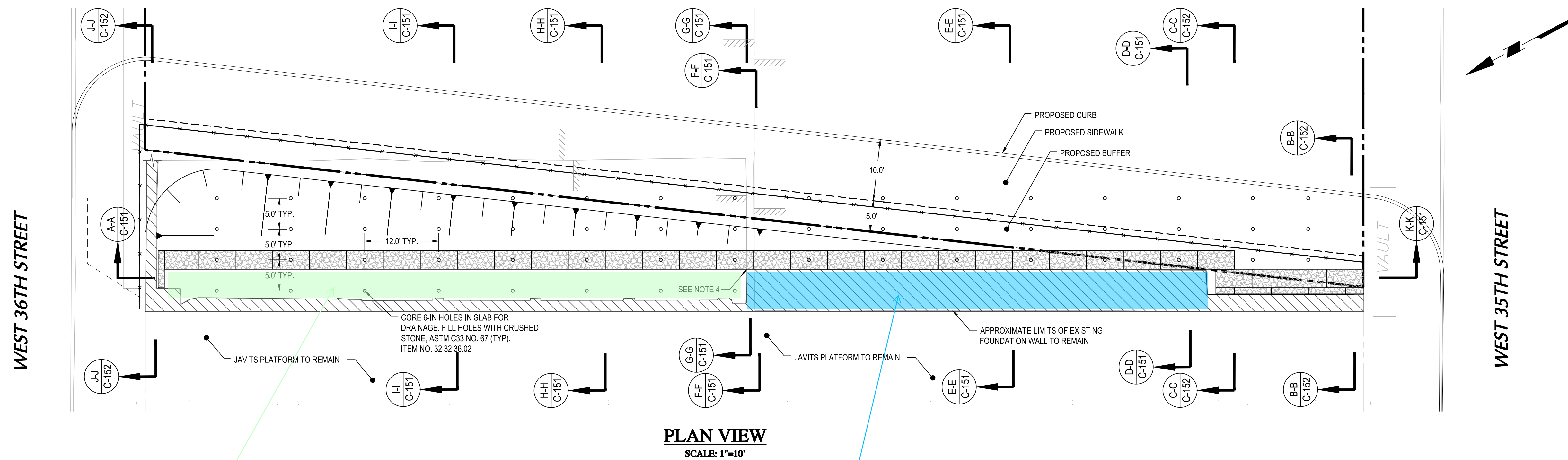
ISSUED FOR CONSTRUCTION

STATUS
100% Conformed Documents
Roadwork and Utilities

REVISIONS		
NO.	DATE	DESCRIPTION

DRAWING TITLE
GABION WALL SECTIONS AND PROFILE SHEET 1 OF 2

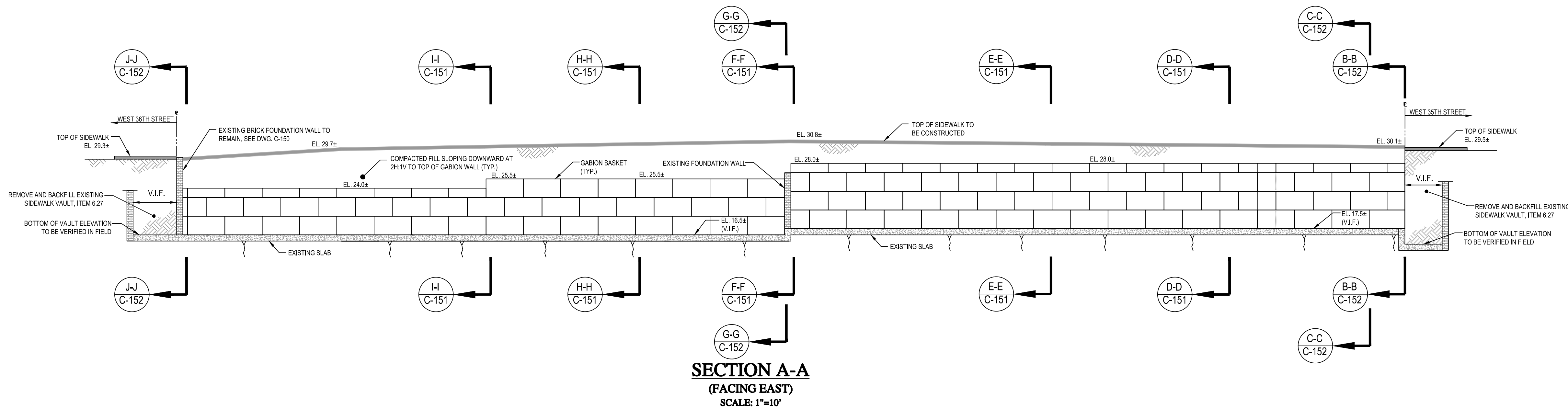
DATE	03 Apr 2012	TIME	6:15 pm	USERNAME	bcornway
FILE	\\vengon.com\dotoc\NYC\dotoc\170021702\dotoc\170021702\Cadd Data - 170021702\SheetFiles\CD-170021702-CT40_152.dwg				
JOB NUMBER	08038.00	DATE	9 April 2012	SCALE	AS NOTED
DRAWN BY	LEES	CHECKED BY	LEES	C-151.00	
SHEET NO. 12		OF 72			



PLAN VIEW
SCALE: 1"=10'

approximate depth of fill atop basement slab +/- 7.5'

approximate depth of fill atop rubble foundation wall +/- 5.5'



SECTION A-A
(FACING EAST)
SCALE: 1"=10'

NOTES:

- SEE TABLE FOR GABION BASKET DIMENSIONS ON SHEET C-152. LENGTH VARIES TO ACHIEVE OFFSET SHOWN IN PLAN VIEW ON SHEET C-151.
- THE CONTRACTOR NEEDS TO EVALUATE THE STABILITY OF THE EXISTING FOUNDATION WALL TO REMAIN AND IMPLEMENT APPROPRIATE SUPPORT MEASURES DURING THE WALL CONSTRUCTION IF NECESSARY.
- THE GABION WALL DESIGN ASSUMES ADEQUATE DRAINAGE OF THE BACKFILL AT THE BASE OF THE WALL THROUGH 6-IN CORE HOLES PERFORMED ON A GRID AS SHOWN ON PLAN VIEW I IN SHEET C-151 (ITEM NO. 32 32 36 02).
- THE CONTRACTOR SHALL DEMOLISH / TRIM EXISTING FOUNDATION WALL TO INSTALL GABION BASKETS AS SHOWN ON SHEETS C-151 AND C-152.



11 15 2012



08 30 2013



11 15 2012